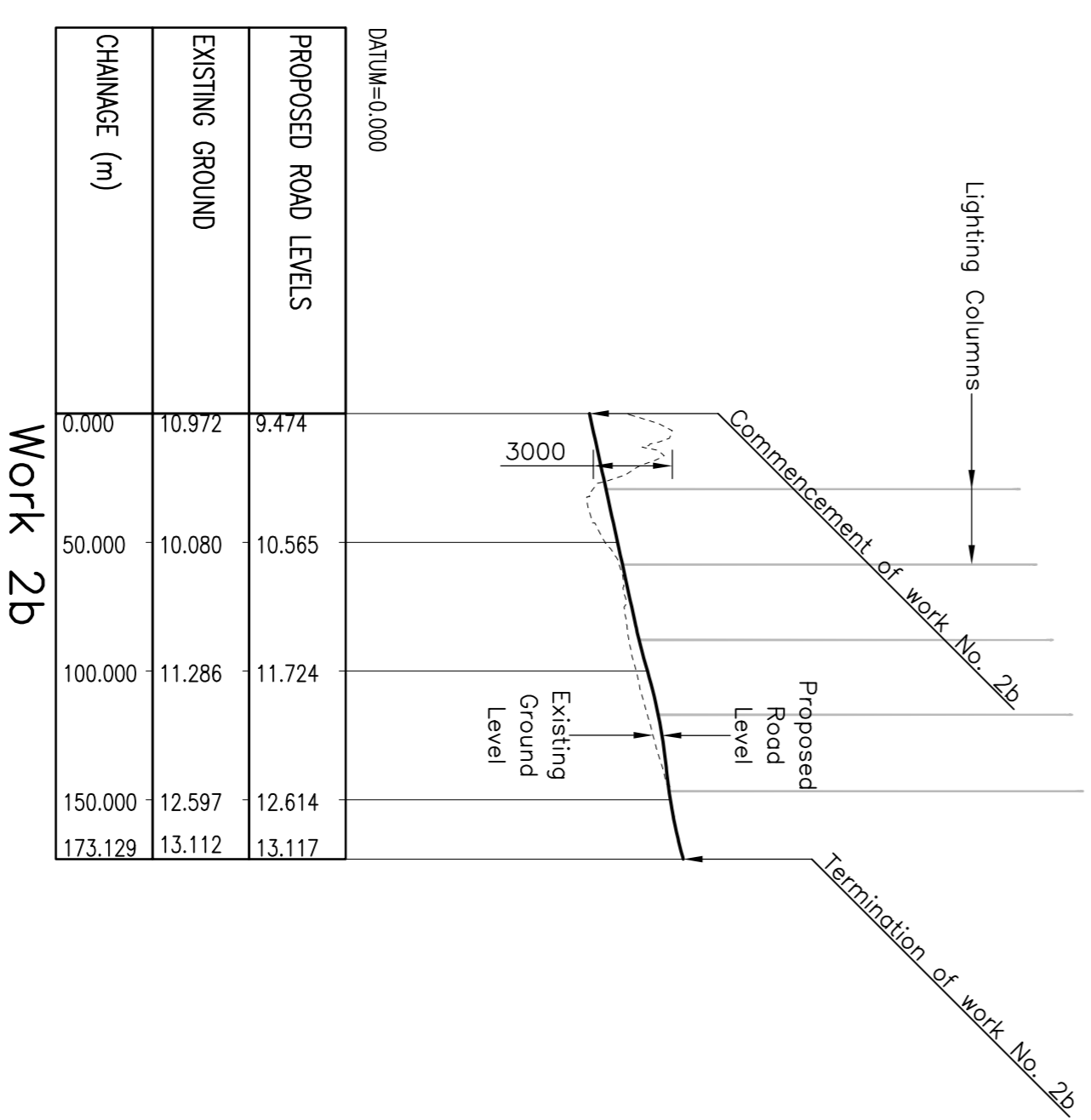
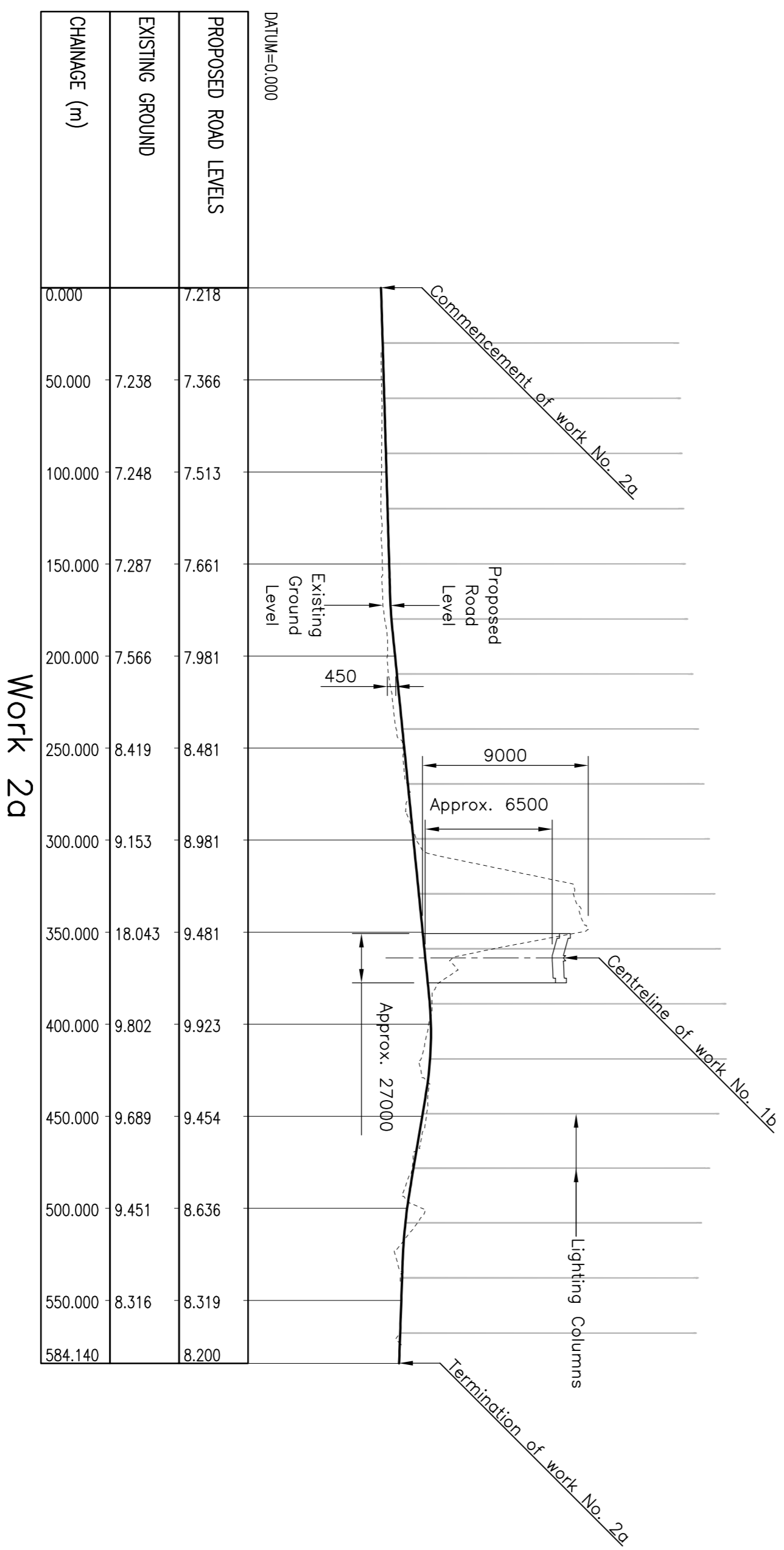
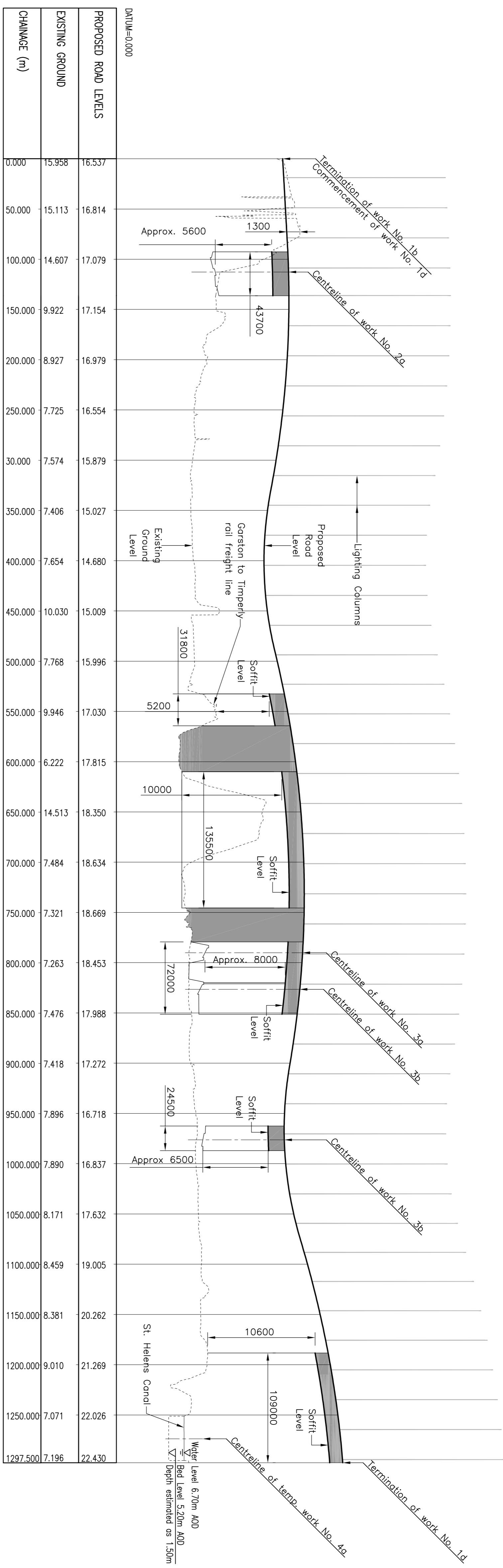


1. This drawing should only be read in relation to the subject of the title. Other information shown on drawing is to be considered indicative only. Reference should be made to appropriate drawing series for other information.
2. All levels are in meters A.O.D.
3. All dimensions are in millimeters.

KEY

- Proposed carriageway level
- Existing ground level



This map is reproduced from Ordnance Survey material with the permission of Ordnance Survey on behalf of the Controller of Her Majesty's Stationery Office. Copyright, Unauthorised reproduction of this map is prohibited. Ordnance Survey Licence No. 100018525 2007. Warrington Borough Council Licence No. L673889 2002.

10 0 10 20 50 100mm NATURAL SCALE

HORIZONTAL SCALE FOR SECTION
SCALE 1:2500 @ A1

VERTICAL SCALE FOR SECTION
SCALE 1:20 @ A1



20 Nicholas Street, Chester, CH1 2NX
Tel: 01244 311855 Fax: 01244 314550 www.gifford.com

Scale (at A1) Date Drawn
1:2500h / 1:250v May 08 BAH

Dwg no. Rev.
B402714/TWA/100/12



Client
THE RIVER MERSEY
(MERSEY GATEWAY BRIDGE)
ORDER

Project
Drawing Title
TRANSPORT AND WORKS
ACT 1992
LONG SECTIONS
SHEET 3 OF 9