




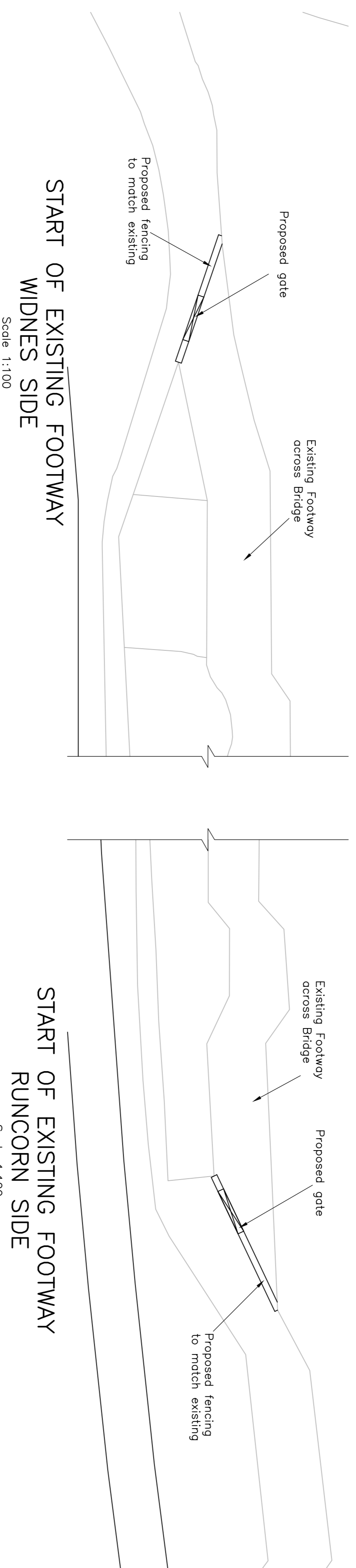
Existing Footway to be fenced off with a gate for access for maintenance purposes



PROPOSED LAYOUT OF THE SILVER JUBILEE BRIDGE

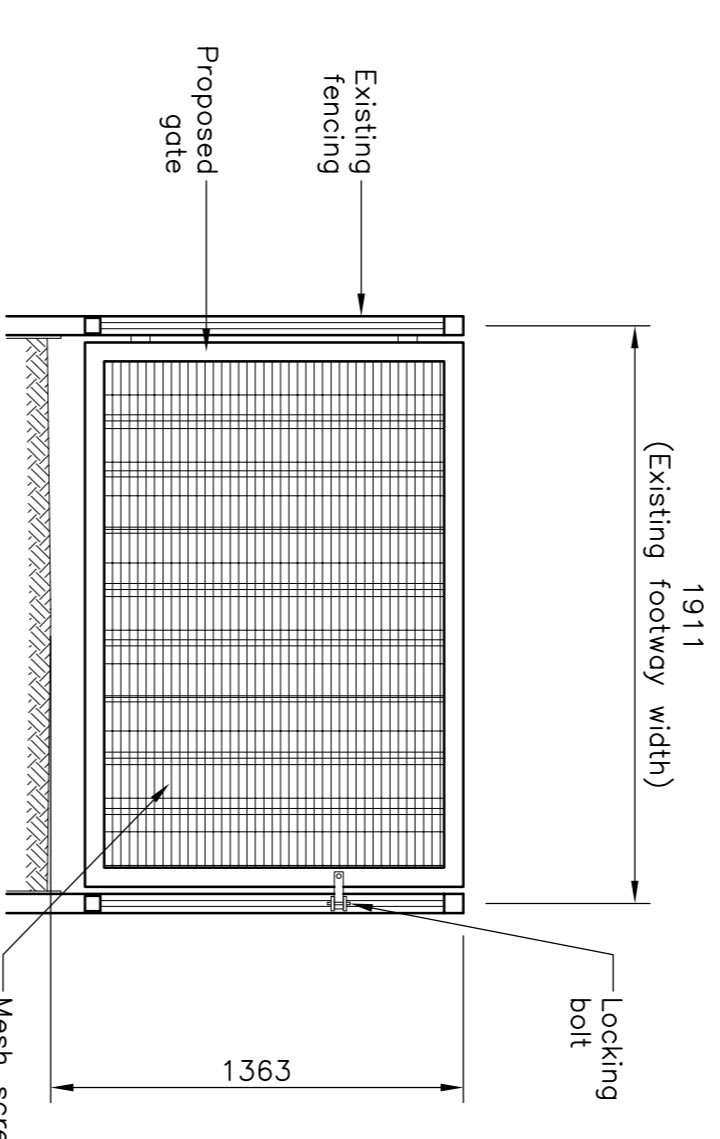
NOTES

1. All dimensions shown are in millimetres unless noted otherwise.
2. The colour of the new fence and gate will be grey to match the existing adjacent fence.

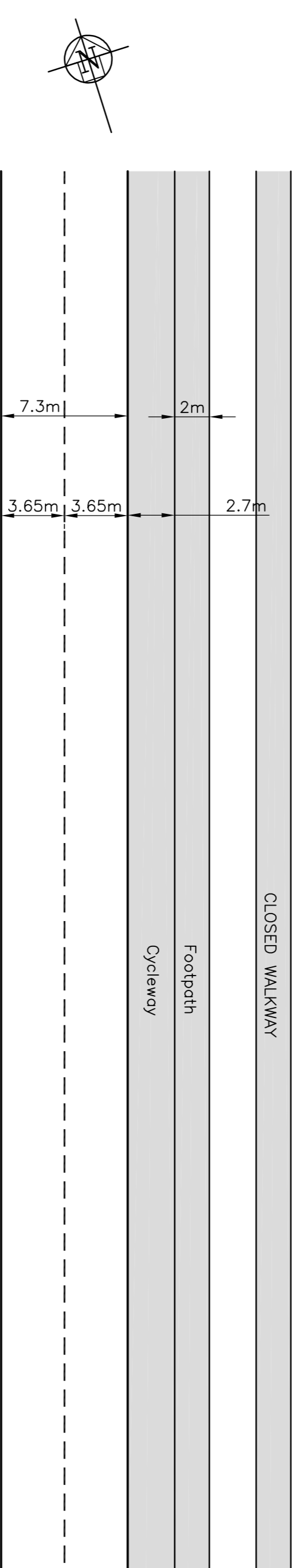


START OF EXISTING FOOTWAY
MIDNES SIDE
Scale 1:100

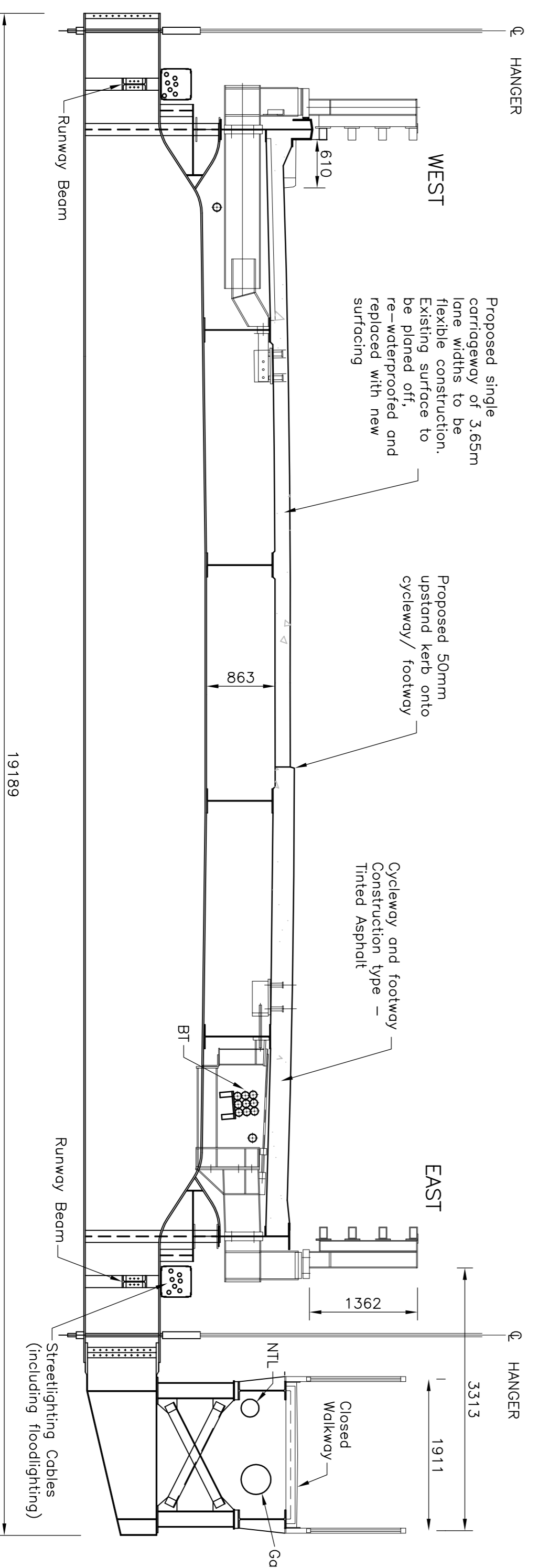
START OF EXISTING FOOTWAY
RUNCORN SIDE
Scale 1:100



ELEVATION ON PROPOSED GATE
Scale 1:25



PROPOSED CARRIAGEWAY LAYOUT
Scale 1:250




TYPICAL PROPOSED CROSS-SECTION
Scale 1:50

Rev.	Description
1	PLANNING APPLICATION LISTED BUILDING CONSENT
1	CN
1	SWJ
1	SWJ
1	28.02.08
1	



Project
THE MERSEY GATEWAY

Drawing Title
SILVER JUBILEE BRIDGE PROPOSED GENERAL ARRANGEMENT



20 Nicholas Street, Chester, CH1 2NX
Tel: 01244 31985 Fax: 01244 31950 www.gifford.com

Scale	Date	Drawn	Rev.
As Shown	28.02.08	CN	-

Dwg no.
B4027/4/B/PL/1601