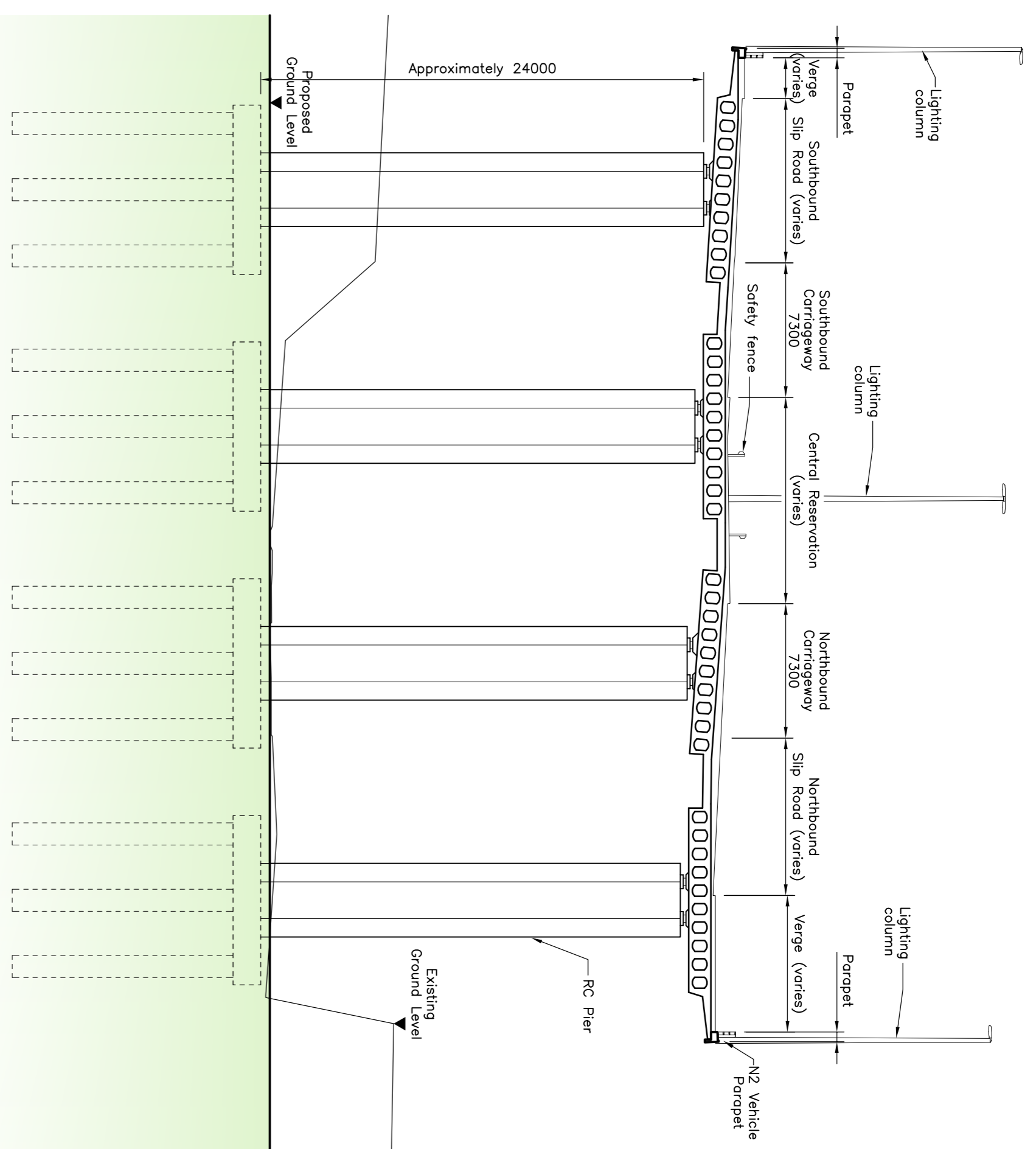
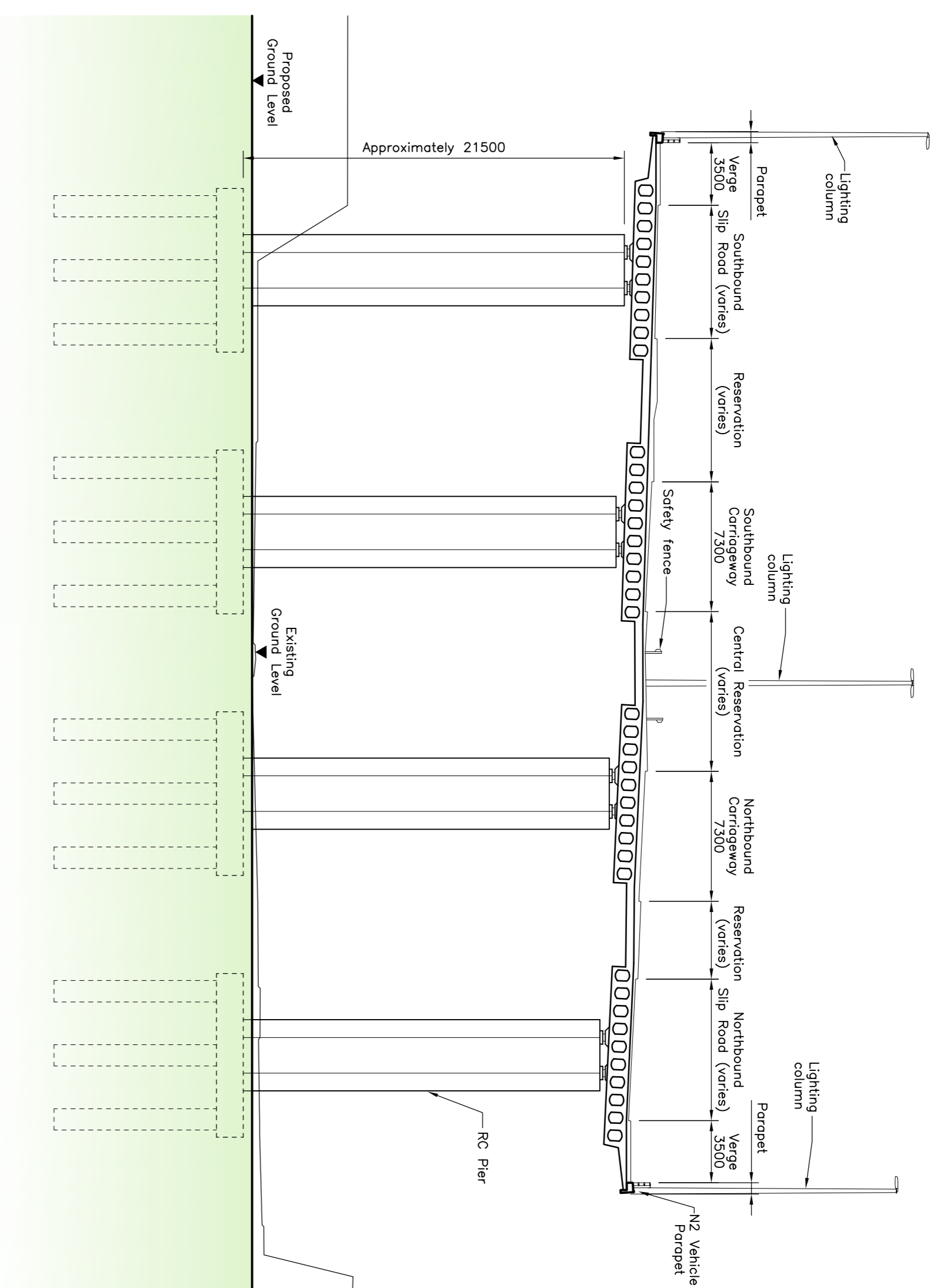


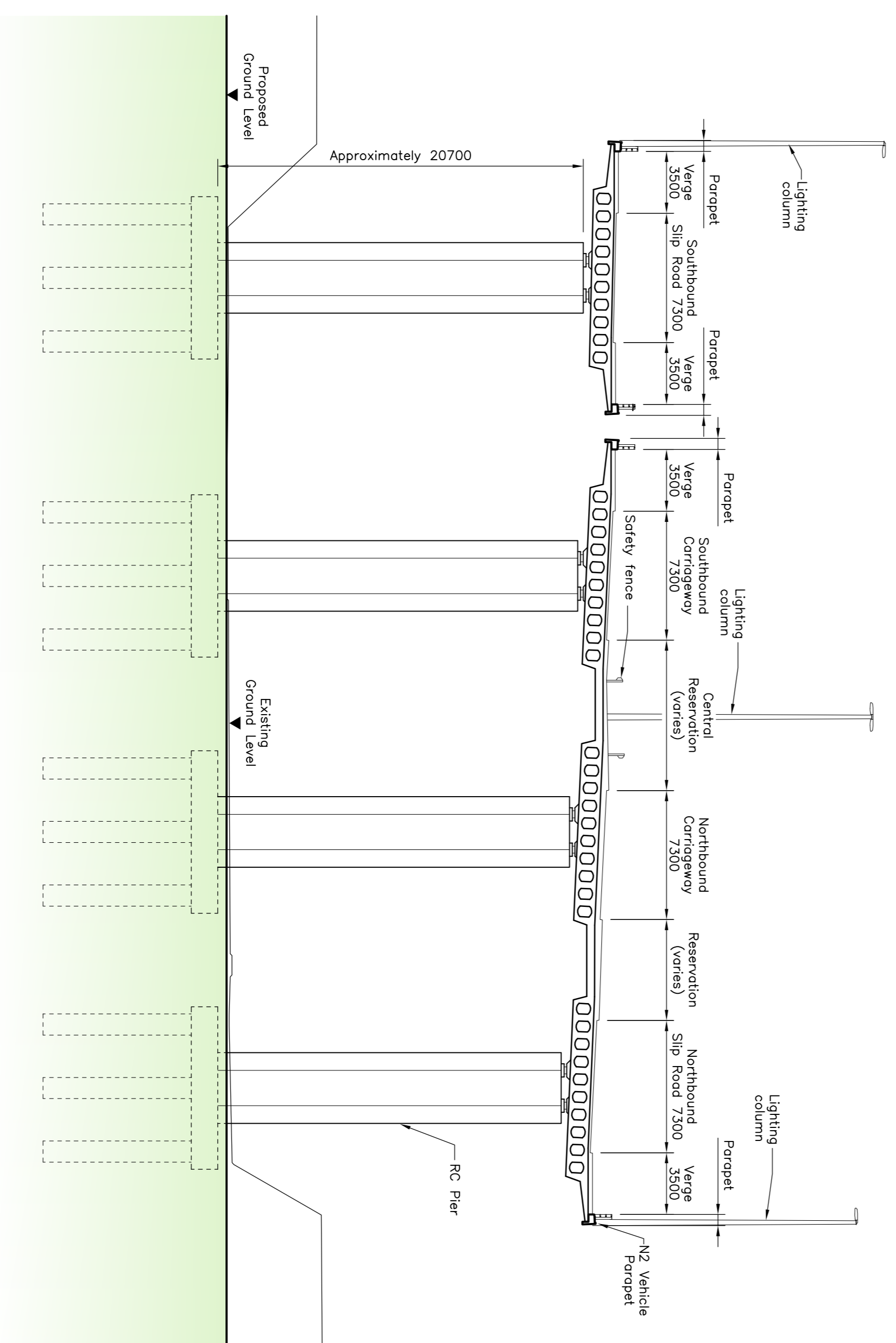
**NOTES**  
 1. This drawing to be read in conjunction with drawing number B4027/4/B/902.



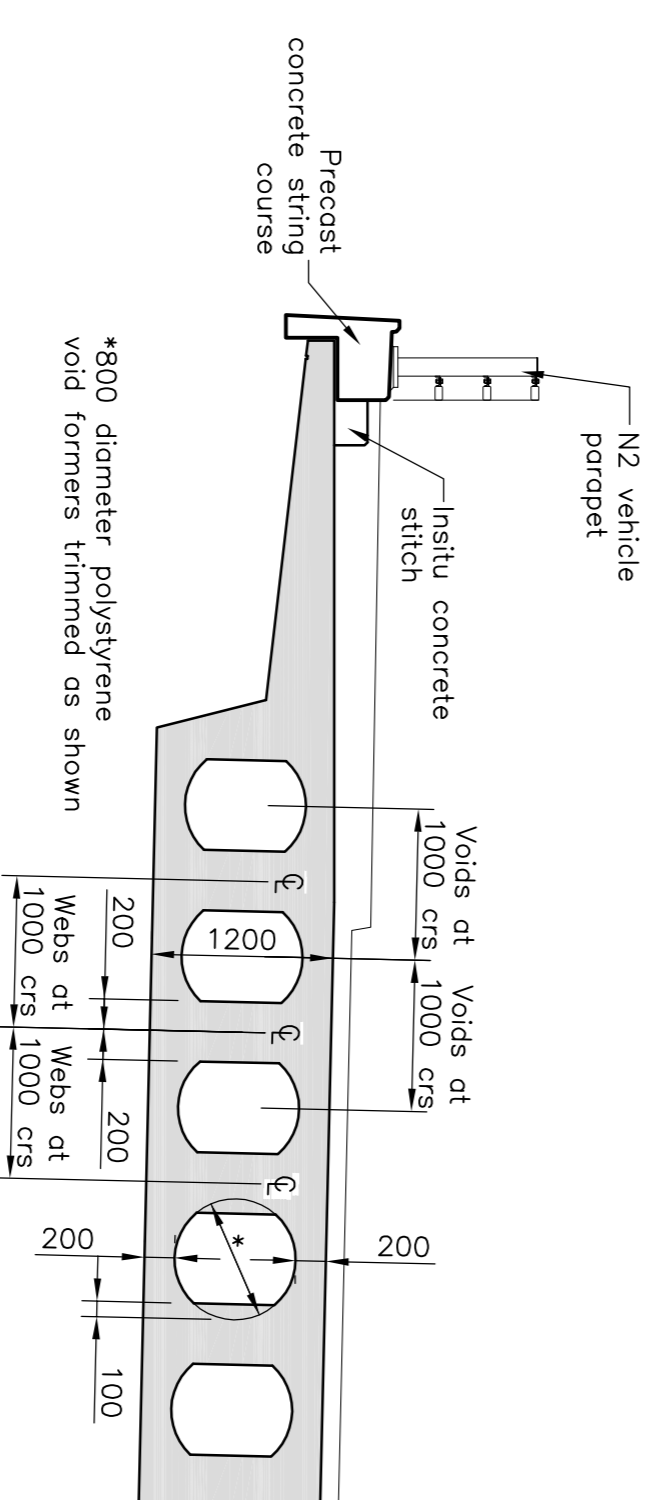
CROSS SECTION AT CHAINAGE 4700.000  
 Scale 1:200



CROSS SECTION AT CHAINAGE APPROX 4800.000  
 Scale 1:200



CROSS SECTION AT CHAINAGE 4820.000  
 Scale 1:200



DETAIL 1  
 Scale 1:50

This map is reproduced from Ordnance Survey material with the permission of Ordnance Survey on behalf of the Controller of Her Majesty's Stationery Office © Crown copyright. Unauthorised reproduction of this map in any form or by any means without the permission in writing of the Controller of Her Majesty's Stationery Office is prohibited. Licence No. 100018542 2007. Warrington Borough Council Licence No. LA079898 2002.

10 0 10 20 50  
 100mm NATURAL SCALE

Rev.	Description
LL	PLANNING APPLICATION
PH	
SWJ	
15.03.08	

Client: **the mersey gateway**  
 A BRIDGE TO PROSPERITY  
**Northwest**  
 REGIONAL DEVELOPMENT AGENCY

Project: **THE MERSEY GATEWAY**  
 Drawing Title: **ASTMOOR VIADUCT GENERAL ARRANGEMENT PLANNING (SHEET 2 OF 2)**

**Gifford**  
 20 Nicholas Street, Chester, CH1 2NX  
 Tel: 01244 31985 Fax: 01244 31959 www.gifford.co.uk

Scale (at A1)	Date	Drawn	LL
AS SHOWN	DEC 2007		

Dwg. no. **B4027/4/B/PL/903**  
 ORIGINAL DRAWING SIZE 841 x 594