






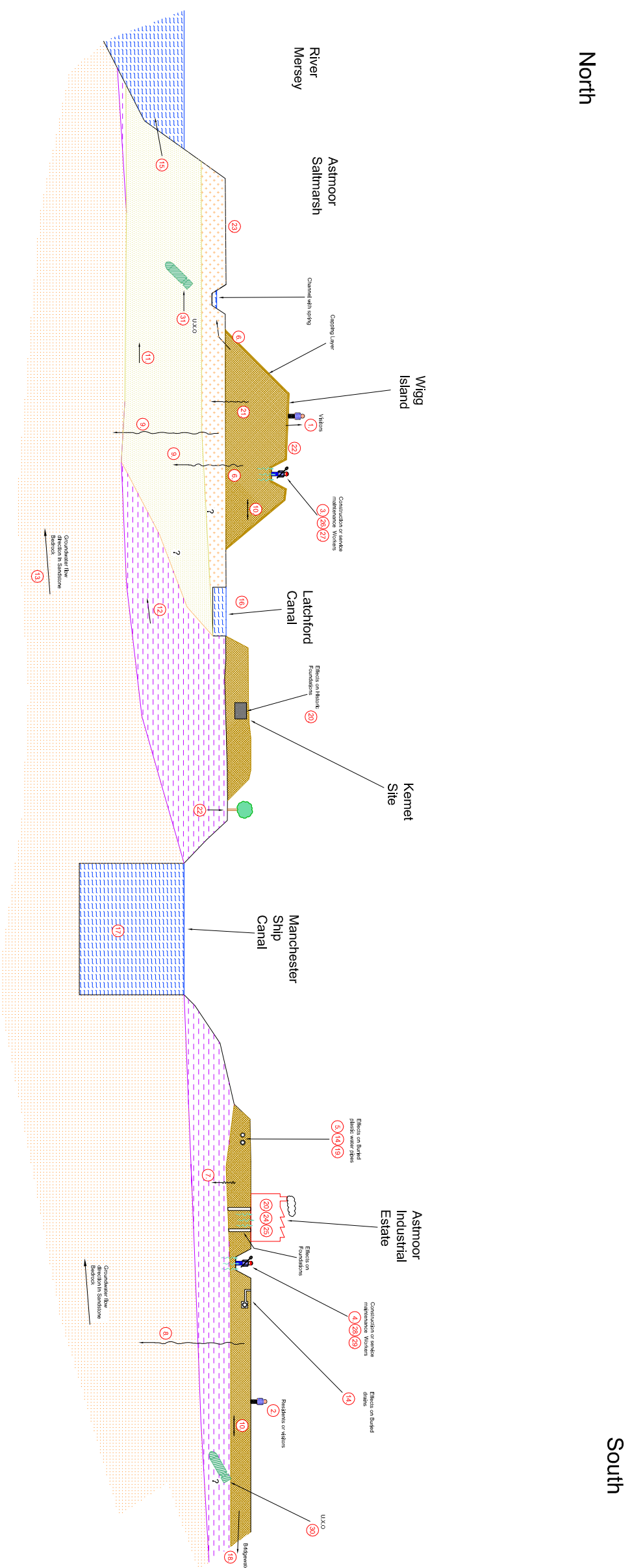


- NOTES**
1. For details on SPR's, refer to Section 7.
 2. SPR = Source / Pathway/Receptor-see Tables 7.5, 7.7 & 7.9
 3. Not to Scale. Structures are for reference purposes only

Key

1. = SPR Number. Runroom (R)

-  Made Ground
-  Cohesive alluvium
-  Alluvial sand
-  Glacial clay
-  Glacial sand
-  Sandstone
-  Water



Report Title:
**CONTAMINATED LAND
AND GROUNDWATER
TECHNICAL ANNEX**

Report Number:
MG_REP_EIA_009

Figure Title:
**CONCEPTUAL SITE MODEL
FOR DO NOTHING SCENARIO
RUNCORN,
AREA D TO E**

Figure number:
MG_REP_EIA_009/097A