






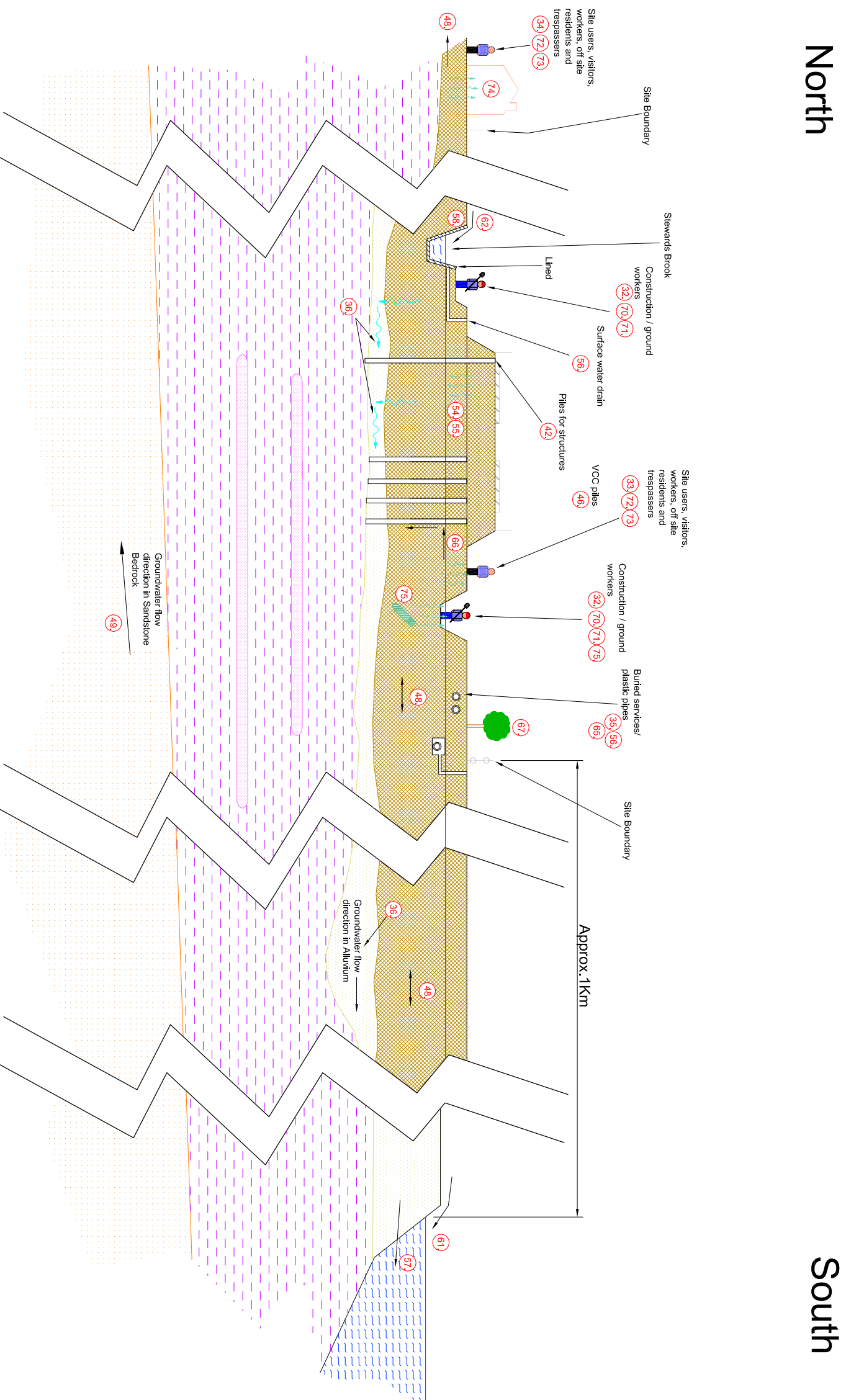


- NOTES**
1. For details on SPR's, refer to Section 7.
 2. SPR = Source / Pathway/Receptor-see Tables 7.4, 7.6 & 7.8

Key

- ① = SPR Number: Widnes(W)
-  Made Ground
 -  Cohesive alluvium
 -  Alluvial sand
 -  Glacial clay
 -  Glacial sand
 -  Sandstone
 -  Water



Report Title:
**CONTAMINATED LAND
 AND GROUNDWATER
 TECHNICAL ANNEX**

Report Number:
MG_REP_EIA_009

Figure Title:
**CONCEPTUAL SITE MODEL
 CONSTRUCTION STAGE
 ST.MICHAELS GOLF COURSE
 AREA A**

Figure number:
MG_REP_EIA_009/094B