



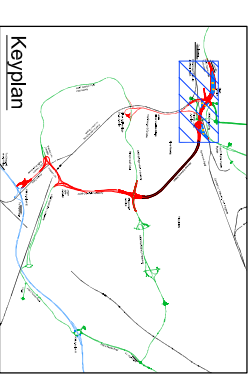
This map is reproduced from Ordnance Survey material with the permission of Ordnance Survey on behalf of the Controller of Her Majesty's Stationery Office © Crown copyright. Unauthorised reproduction infringes Crown copyright and may lead to prosecution or civil proceedings. Holton Borough Council Licence No. 100018552 2007.

**NOTES**

1. All exploratory hole locations are indicative only and should not be scaled.
2. All Heights are in mAOD

- KEY**
-  Gifford Borehole(2007)
  -  Gifford Window Sample(2007)

Confidential Material  
 Although all highway alignments are indicative only, this information should be treated as strictly confidential and may only be issued to any third parties for tendering purposes with the prior approval of Gifford Consulting Engineers.



Report Title:  
**CONTAMINATED LAND  
 AND GROUNDWATER  
 TECHNICAL ANNEX**

Report Number:  
**MG\_REP\_EIA\_009**

Figure Title:  
**GIFFORD EXPLORATORY HOLE  
 LOCATION PLANS  
 PHASE 6  
 WIDNES**

Figure number:  
**MG\_REP\_EIA\_009/007**