








NOTES

KEY

-  Proposed Route
-  Urban
-  Industrial / Commercial
-  Green Space
-  Estuary Sand Banks
-  Estuary Salt Marsh



the mersey gateway
A BRIDGE TO PROSPERITY

Northwest
REGIONAL DEVELOPMENT AGENCY

Report Title:
ENVIRONMENTAL STATEMENT

Report Number:
MG_REP_EIA_007

Figure Title:
LANDSCAPE & VISUAL AMENITY LAND COVER

Figure number:
12.7

This map is reproduced from Ordnance Survey material with the permission of Ordnance Survey on behalf of the Controller of Her Majesty's Stationery Office © Crown copyright. Unauthorised reproduction infringes Crown copyright and may lead to prosecution or civil proceedings. Halton Borough Council Licence No. 100018552 2007.