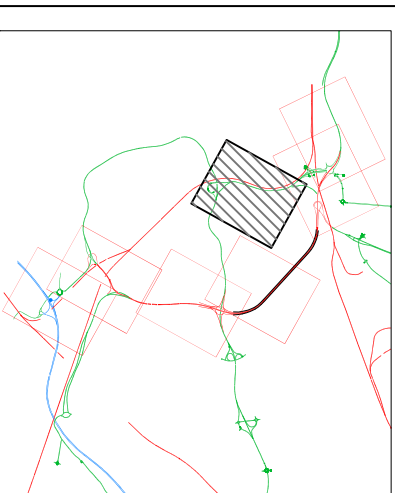












This map is reproduced from Ordnance Survey material with the permission of Ordnance Survey on behalf of the Controller of Her Majesty's Stationery Office © Crown copyright. Unauthorised reproduction infringes Crown copyright and may lead to prosecution or civil proceedings. Halton Borough Council Licence No. 100018552 2007.

NOTES



KEY

-  PLANNING APPLICATION BOUNDARY
-  TWA APPLICATION BOUNDARY
-  EXISTING PLANTING
-  EXISTING PLANTING INTERPLANTED WHERE NECESSARY
-  WOODLAND PLANTING
-  EDGE MIX PLANTING
-  GRASS AREAS
-  INDIVIDUAL TREES
-  REDUNDANT SEGMENTS OF EXISTING HIGHWAY
-  DETAILS OF TOLL BOOTHS AND CANOPIES TO BE RESERVED FOR SUBSEQUENT APPROVAL



Report Title:
ENVIRONMENTAL STATEMENT

Report Number:
MG_REP_EIA_007

Figure Title:
LANDSCAPE & VISUAL AMENITY REFERENCE DESIGN LANDSCAPE PROPOSALS (Sheet 7 of 7)

Figure number:
 12.16.7