













## 1km ASSESSMENT CORRIDOR

- 
- |   |                                   |
|---|-----------------------------------|
|  | HIGH BENEFICIAL EFFECT            |
|  | MODERATE / HIGH BENEFICIAL EFFECT |
|  | MODERATE BENEFICIAL EFFECT        |
|  | LOW / MODERATE BENEFICIAL EFFECT  |
|  | LOW BENEFICIAL EFFECT             |
|  | NEGIGIBLE                         |
|  | LOW ADVERSE EFFECT                |
|  | LOW / MODERATE ADVERSE EFFECT     |
|  | MODERATE ADVERSE EFFECT           |
|  | MODERATE / HIGH ADVERSE EFFECT    |
|   | HIGH ADVERSE EFFECT               |



# ENVIRONMENTAL STATEMENT

number.  
MG\_REP\_EIA\_007

LANDSCAPE & VISUAL AMENITY  
ASSESSMENT OF IMPACTS WITHIN  
LOCAL STUDY AREA  
(Sheet 3 of 4)

12.15.3

This map is reproduced from Ordnance Survey material with the permission of Ordnance Survey on behalf of the Controller of Her Majesty's Stationery Office. © Crown copyright. Unauthorised reproduction infringes Crown copyright and may lead to prosecution or civil proceedings. Ordnance Survey Licence No. 100018552 2007.