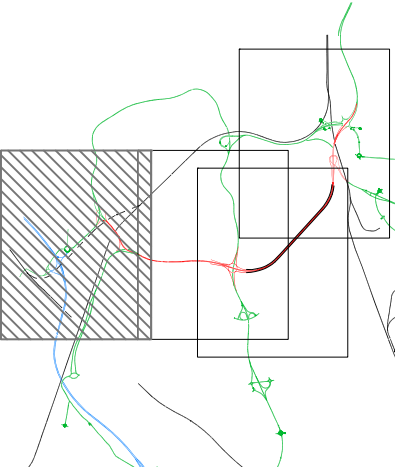





NOTES



KEY

-  NEW HIGHWAY CONSTRUCTION
-  EXISTING HIGHWAY MODIFIED
-  DEMOLITION OF EXISTING HIGHWAY



the mersey gateway
A BRIDGE TO PROSPERITY



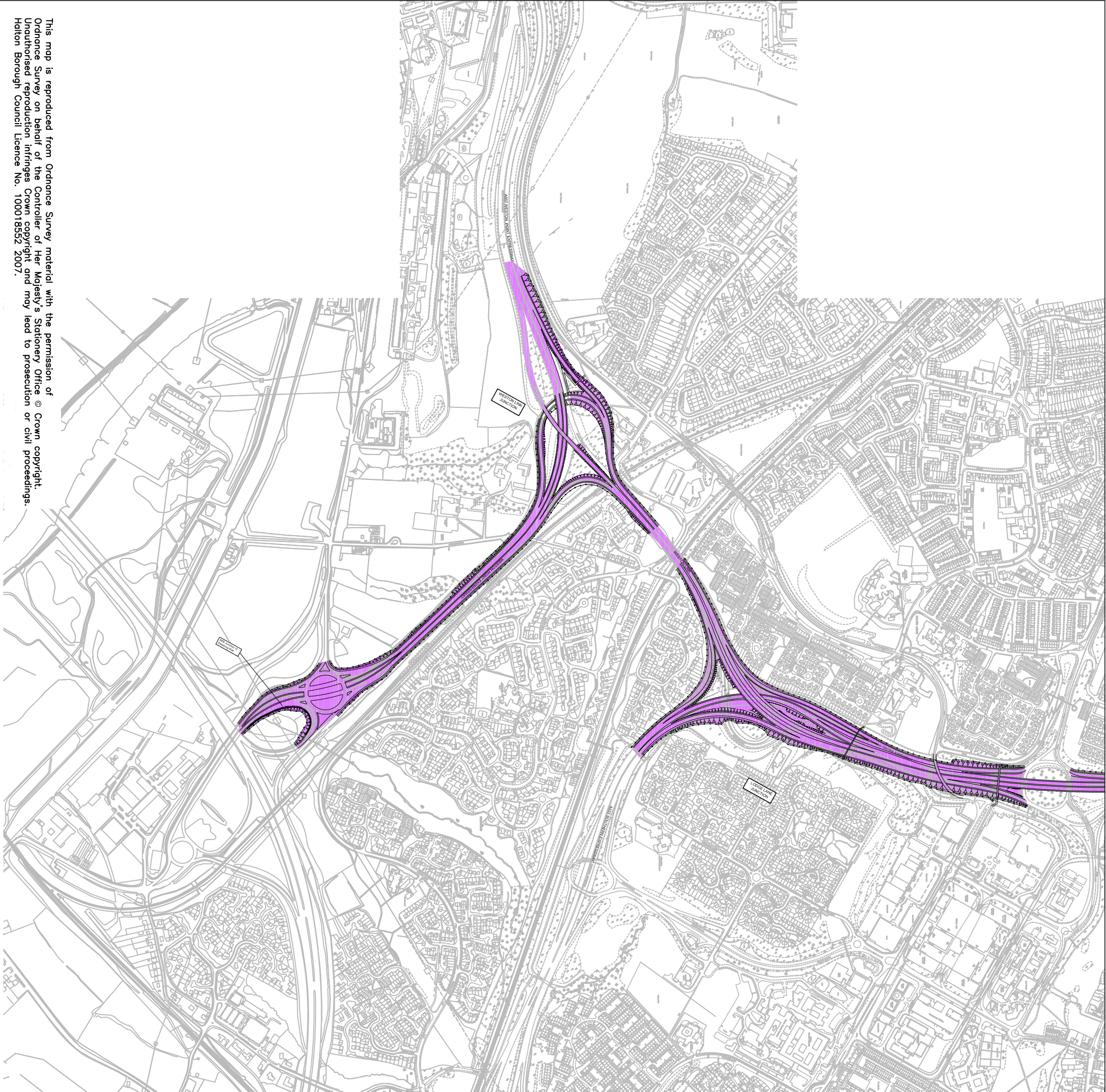
Northwest
REGIONAL DEVELOPMENT AGENCY

Report Title.
ENVIRONMENTAL STATEMENT

Report Number.
MG_REP_EIA_007

Figure Title
**LANDSCAPE & VISUAL AMENITY
REFERENCE DESIGN
SCHEME LAYOUT
(Sheet 4 of 4)**

Figure number.
12.1.4



This map is reproduced from Ordnance Survey material with the permission of Ordnance Survey on behalf of the Controller of Her Majesty's Stationery Office © Crown copyright. Unauthorised reproduction infringes Crown copyright and may lead to prosecution or civil proceedings. Halton Borough Council Licence No. 100018552 2007.