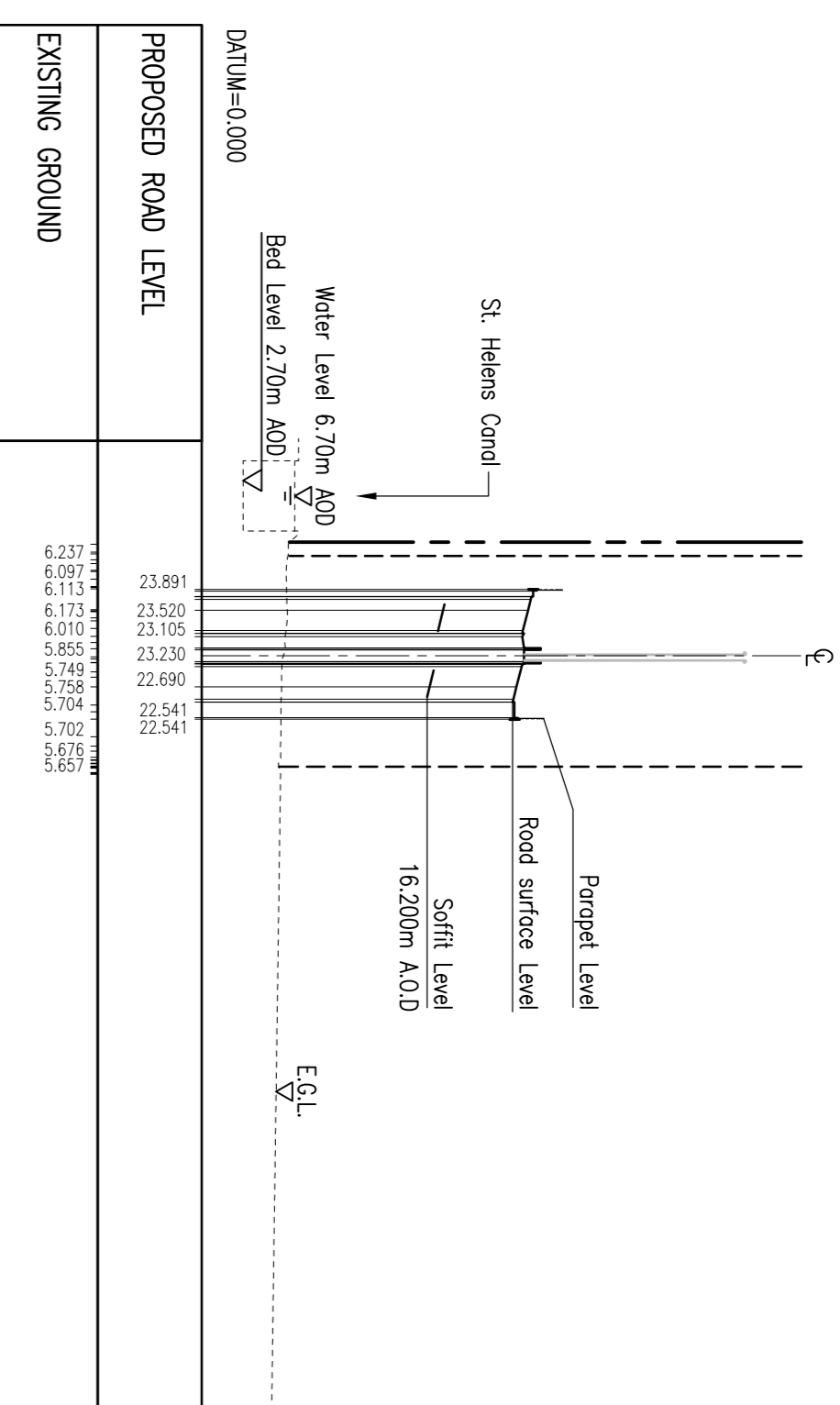


BOROUGH OF HALTON

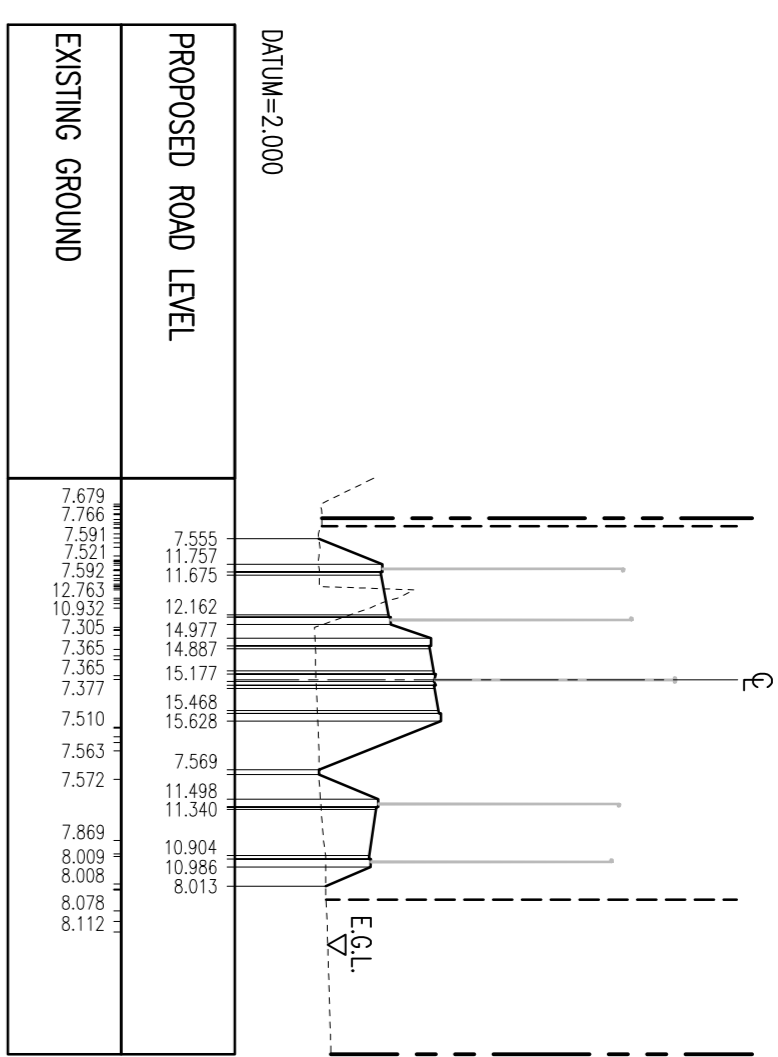
1. This drawing should only be read in relation to the subject of the title. Other information shown on drawing is to be considered indicative only. Reference should be made to appropriate drawing series for other information.
2. All levels are in meters A.O.D.

KEY

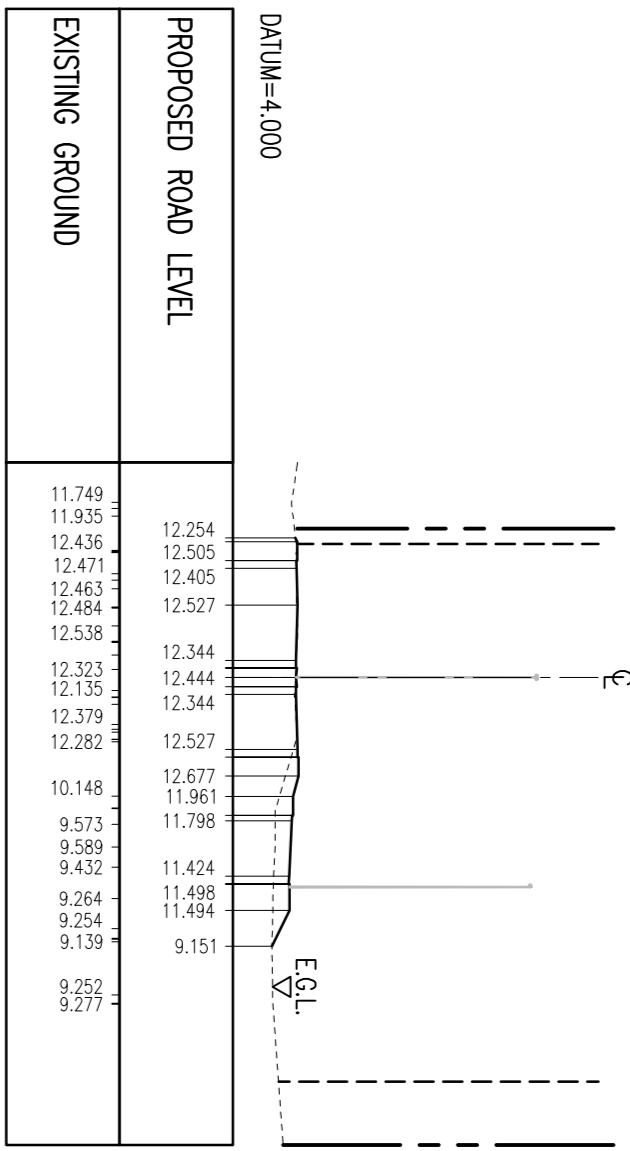
- - - - - Limit of deviation
- Limit of land to be acquired or used
- Existing ground level



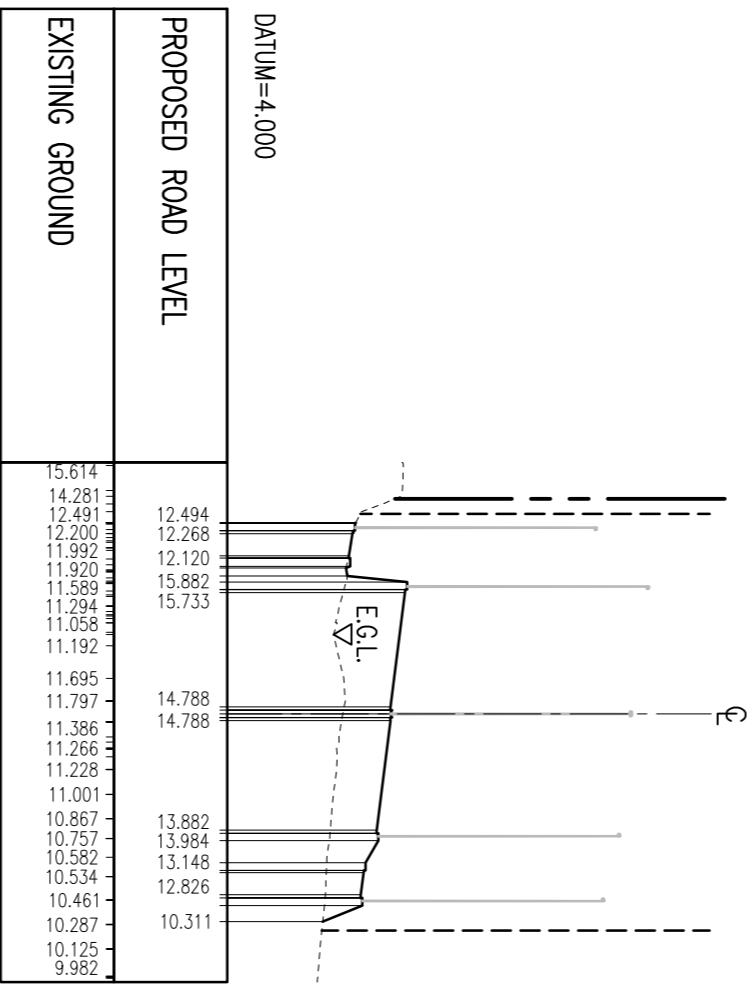
SECTION 7-7



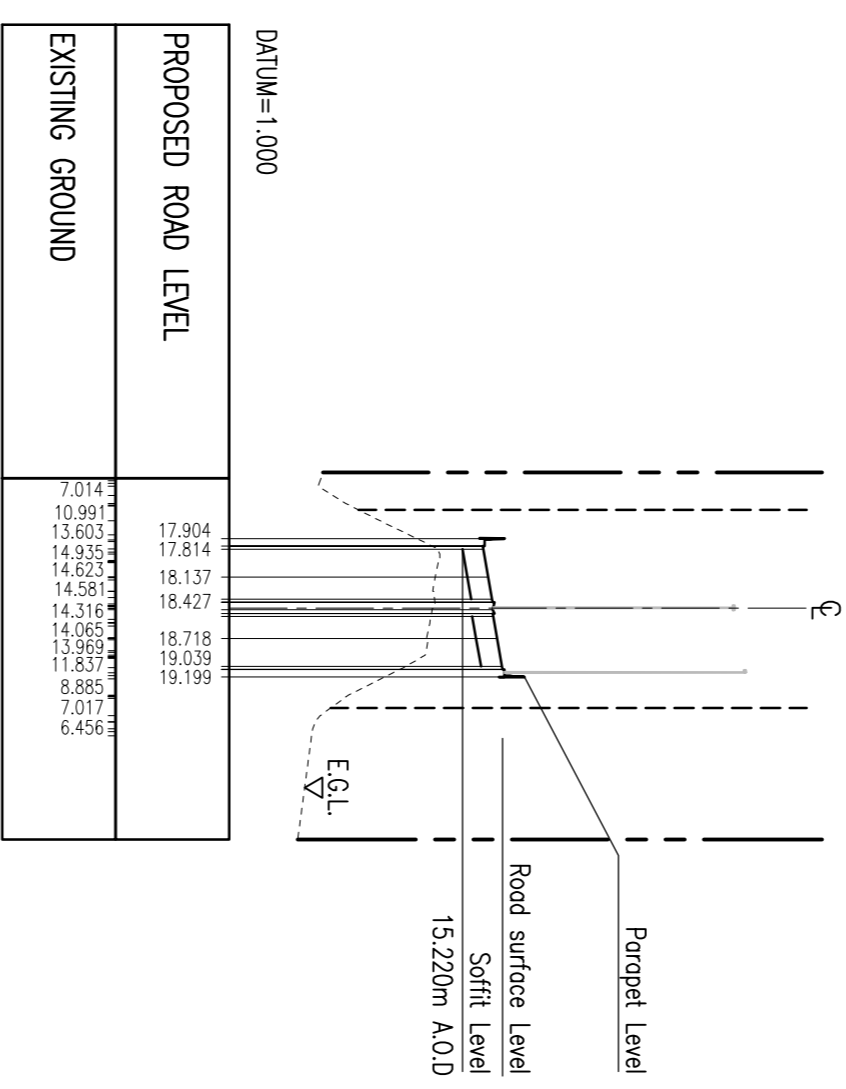
SECTION 4-4



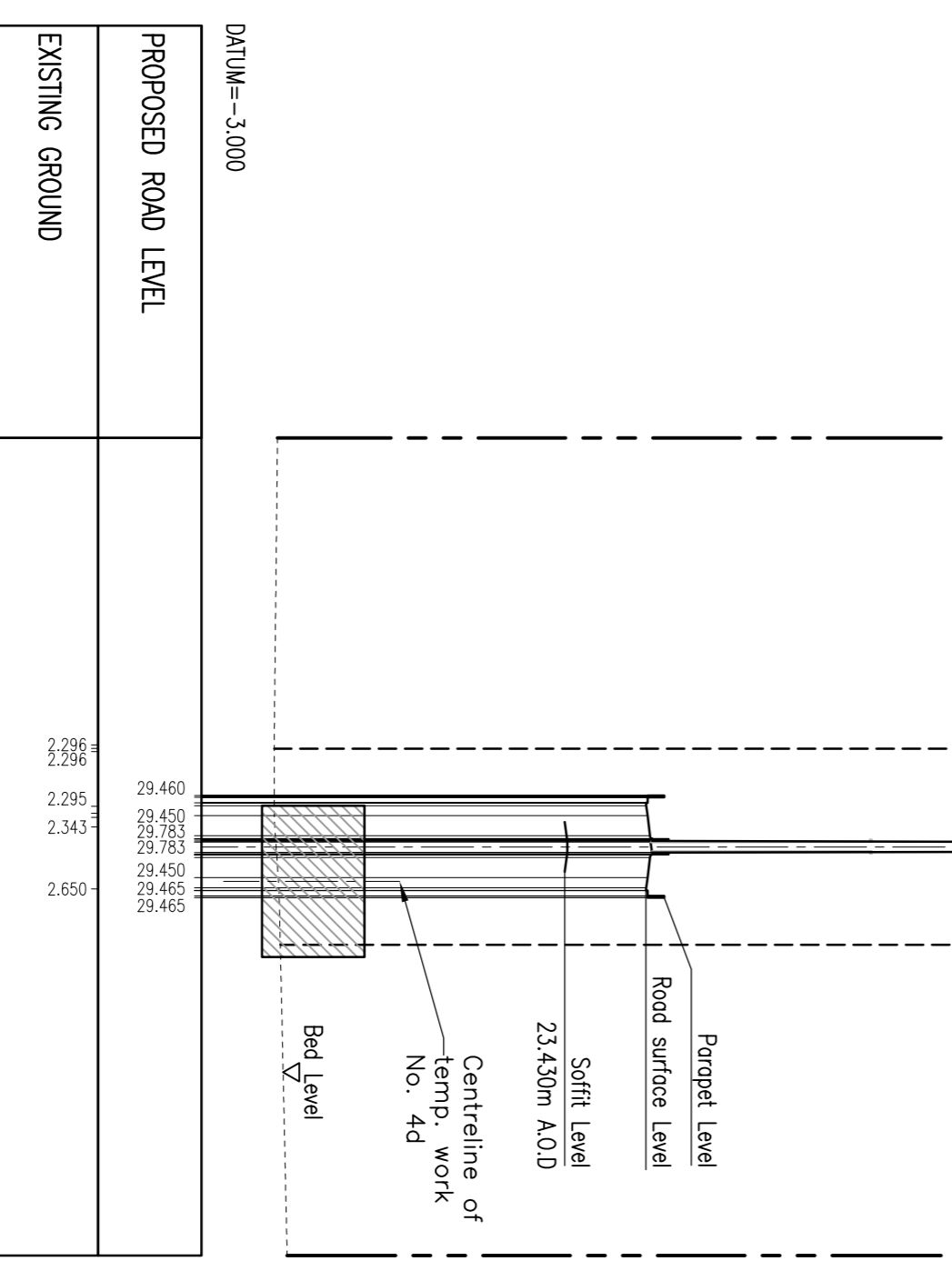
SECTION 1-1



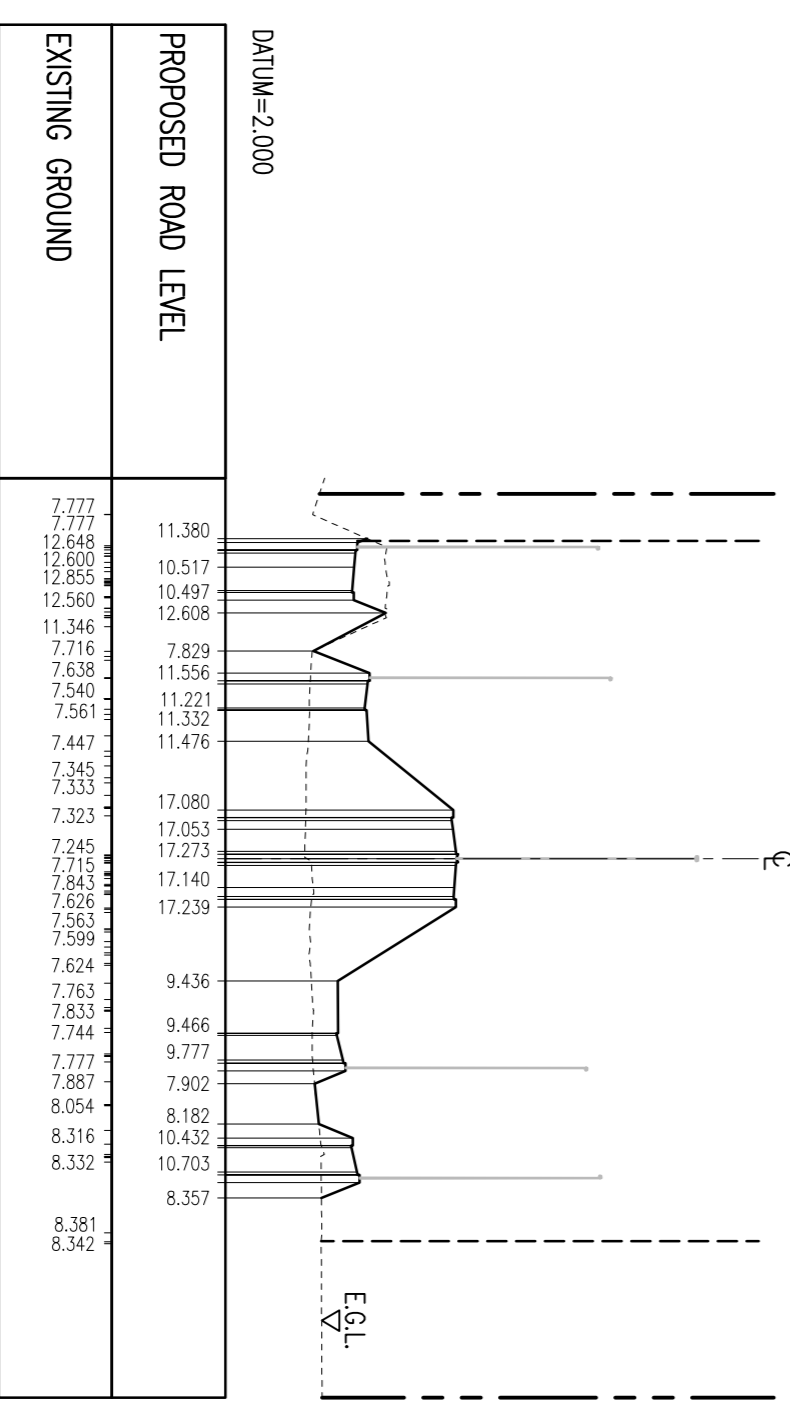
SECTION 2-2



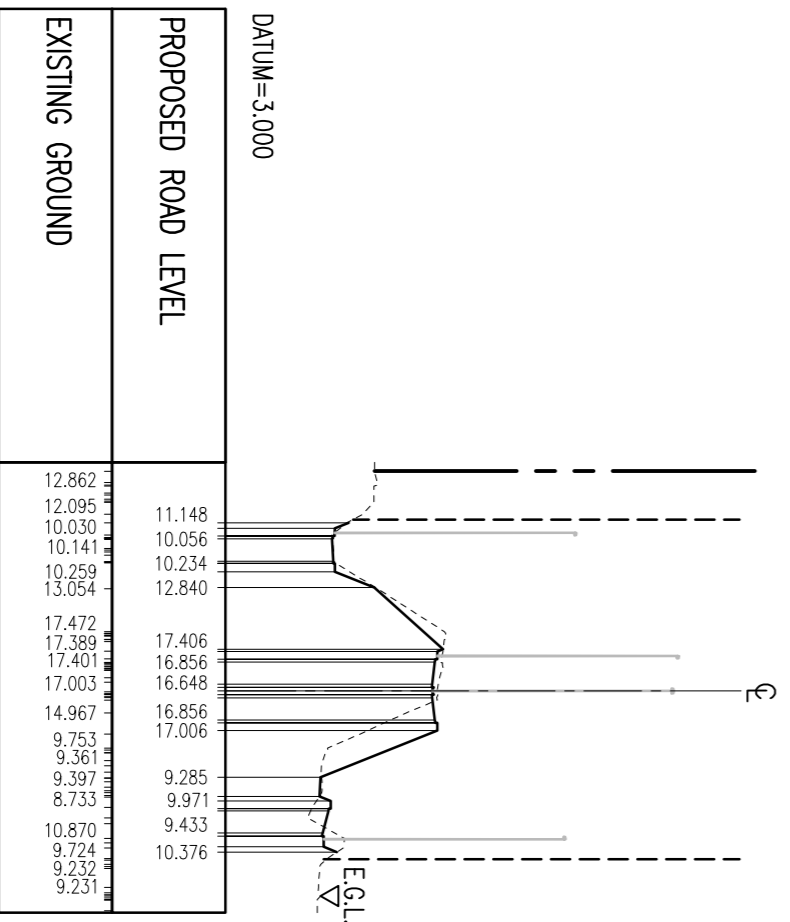
SECTION 5-5



SECTION 8-8



SECTION 6-6



SECTION 3-3

HORIZONTAL SCALE FOR SECTION
SCALE 1:500 @ A1

VERTICAL SCALE FOR SECTION
SCALE 1:50 @ A1

This map is reproduced from Ordnance Survey material with the permission of Ordnance Survey on behalf of the Controller of Her Majesty's Stationery Office. Copyright, Unauthorized reproduction prohibited. Ordnance Survey Licence No. 100018525/2007. Ordnance Survey Licence No. L60738899/2002.

10 0 10 20 50
100mm NATURAL SCALE



Client
Project
**THE RIVER MERSEY
(MERSEY GATEWAY BRIDGE)
ORDER**

Drawing Title
**TRANSPORT AND WORKS
ACT 1992
CROSS SECTIONS
SHEET 1 OF 2**



20 Nicholas Street, Chester, CH1 2NX
Tel: 01244 31985 Fax: 01244 31959 www.gifford.com
Scale (at A1) Date May 08 Drawn BAH
1:2500h/1:500v
Dwg no. **B4027/4/TWA/100/08**

Rev. ORIGINAL DRAWING SIZE 841 x 594