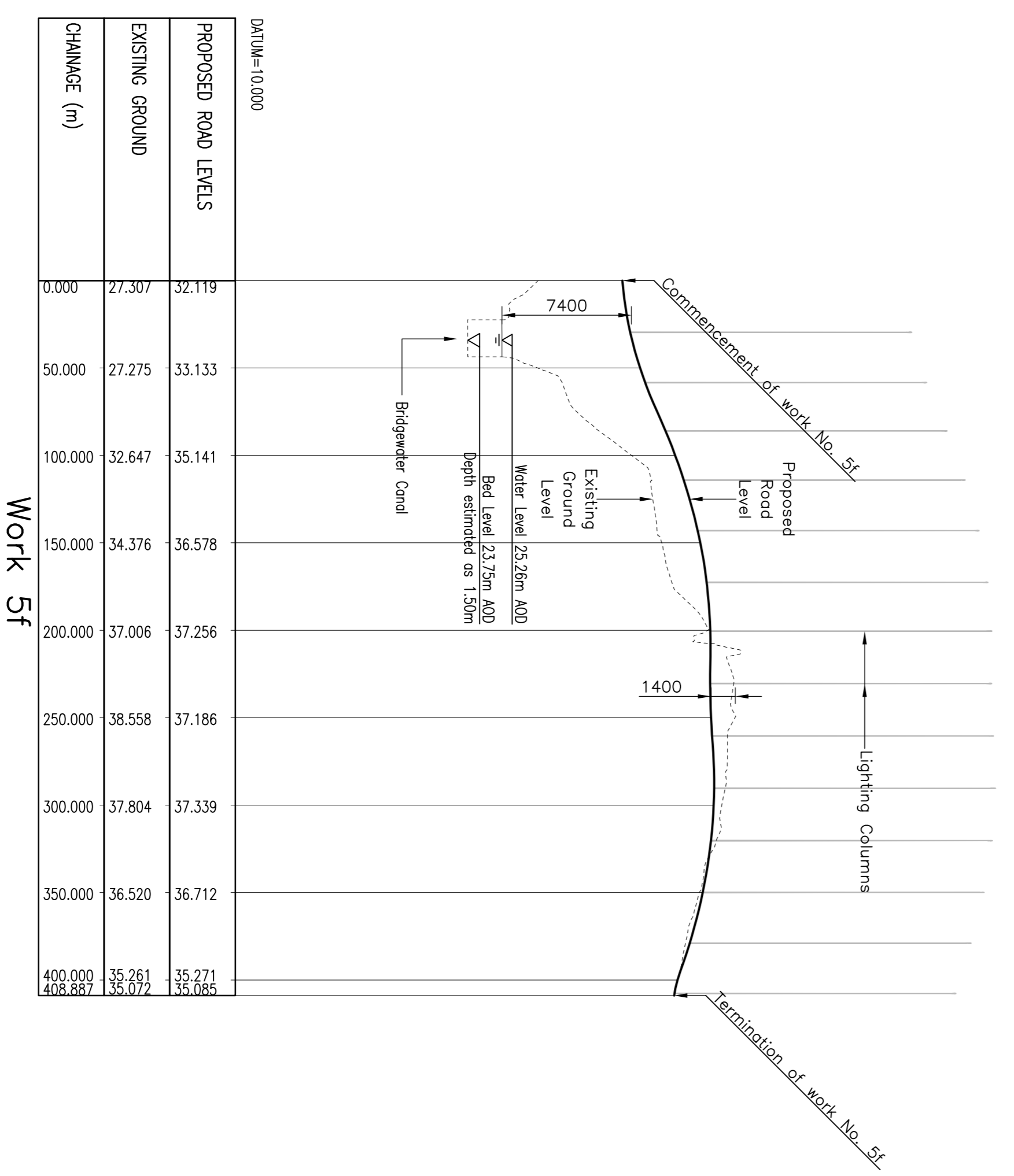
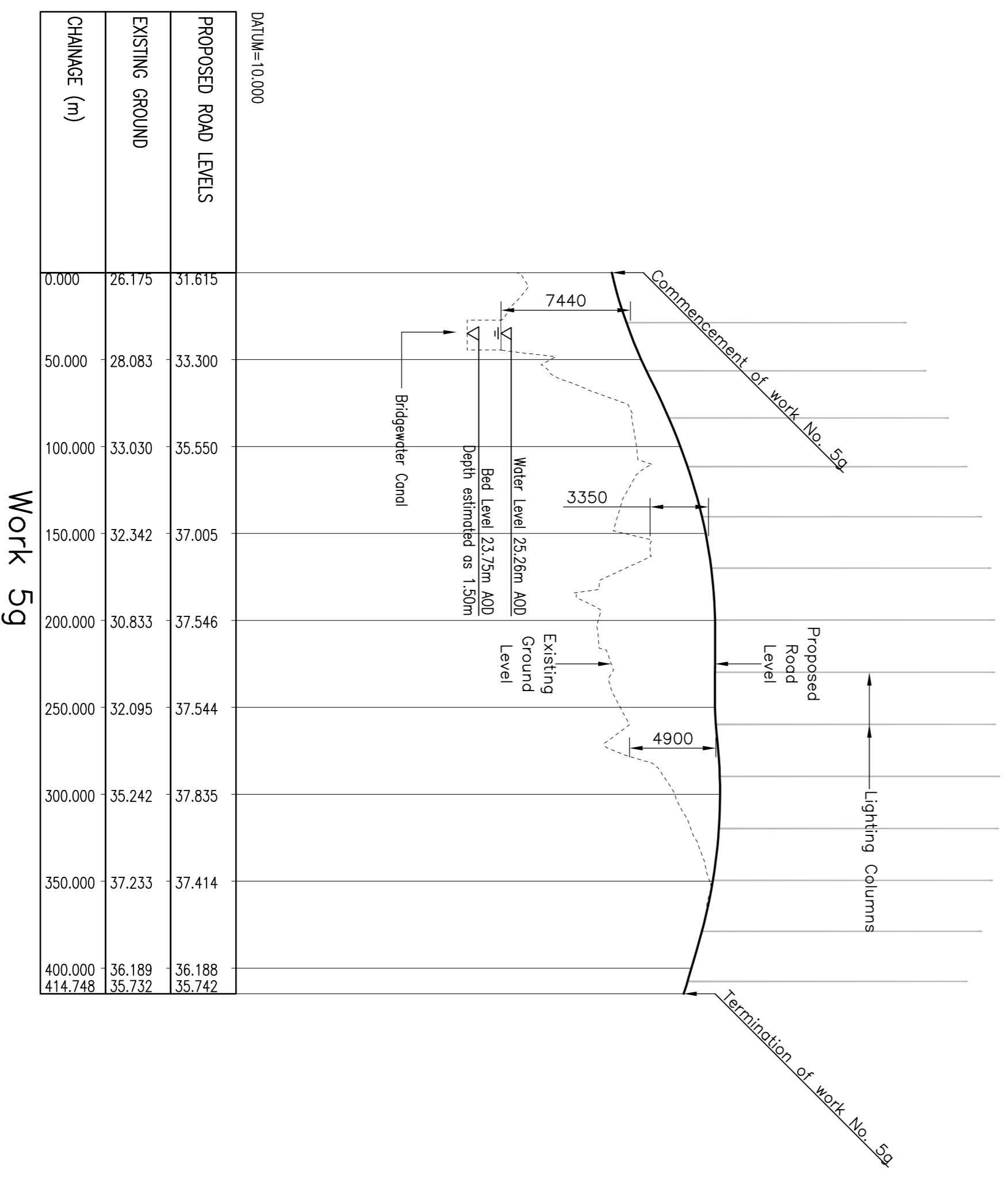
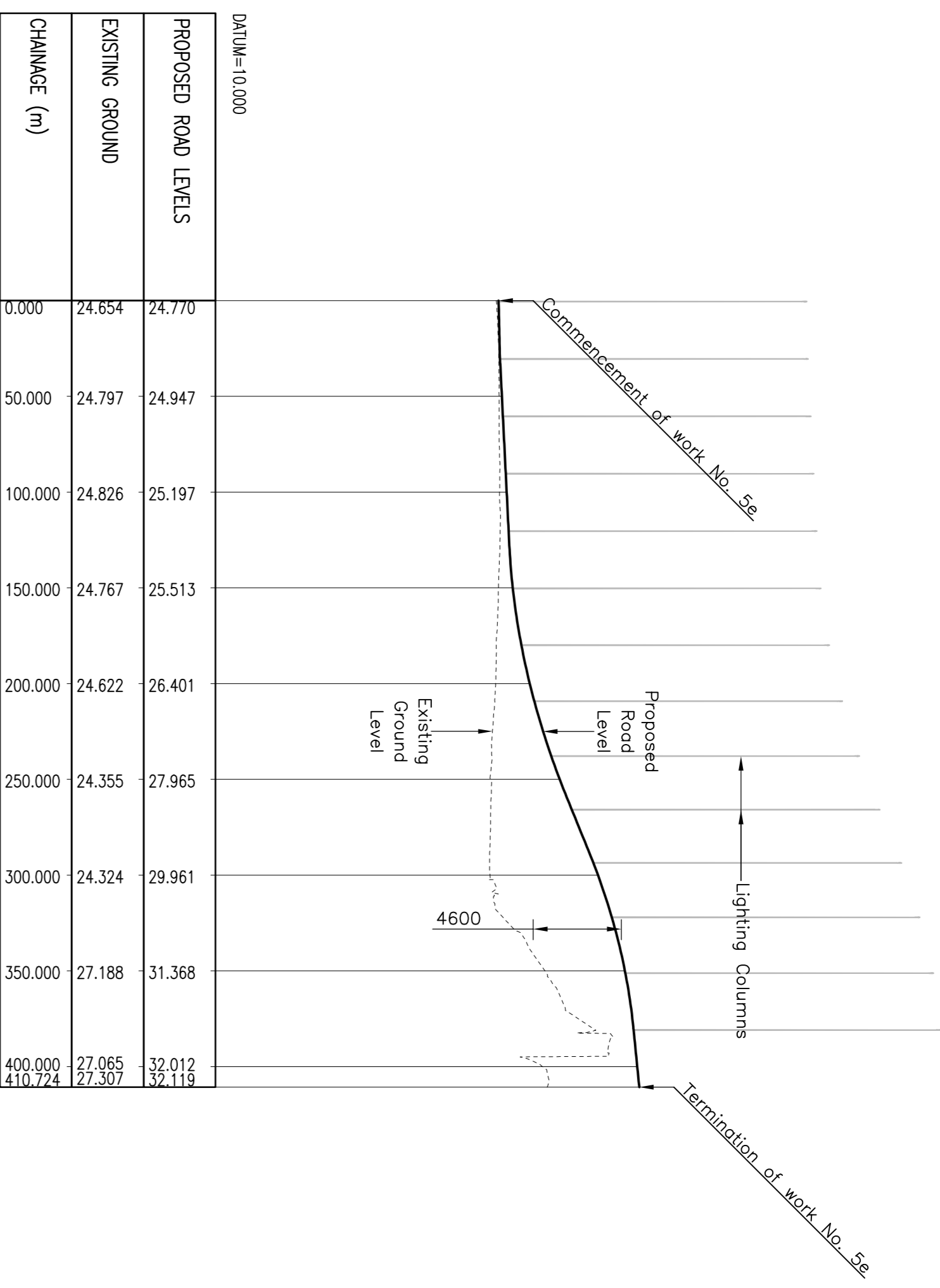
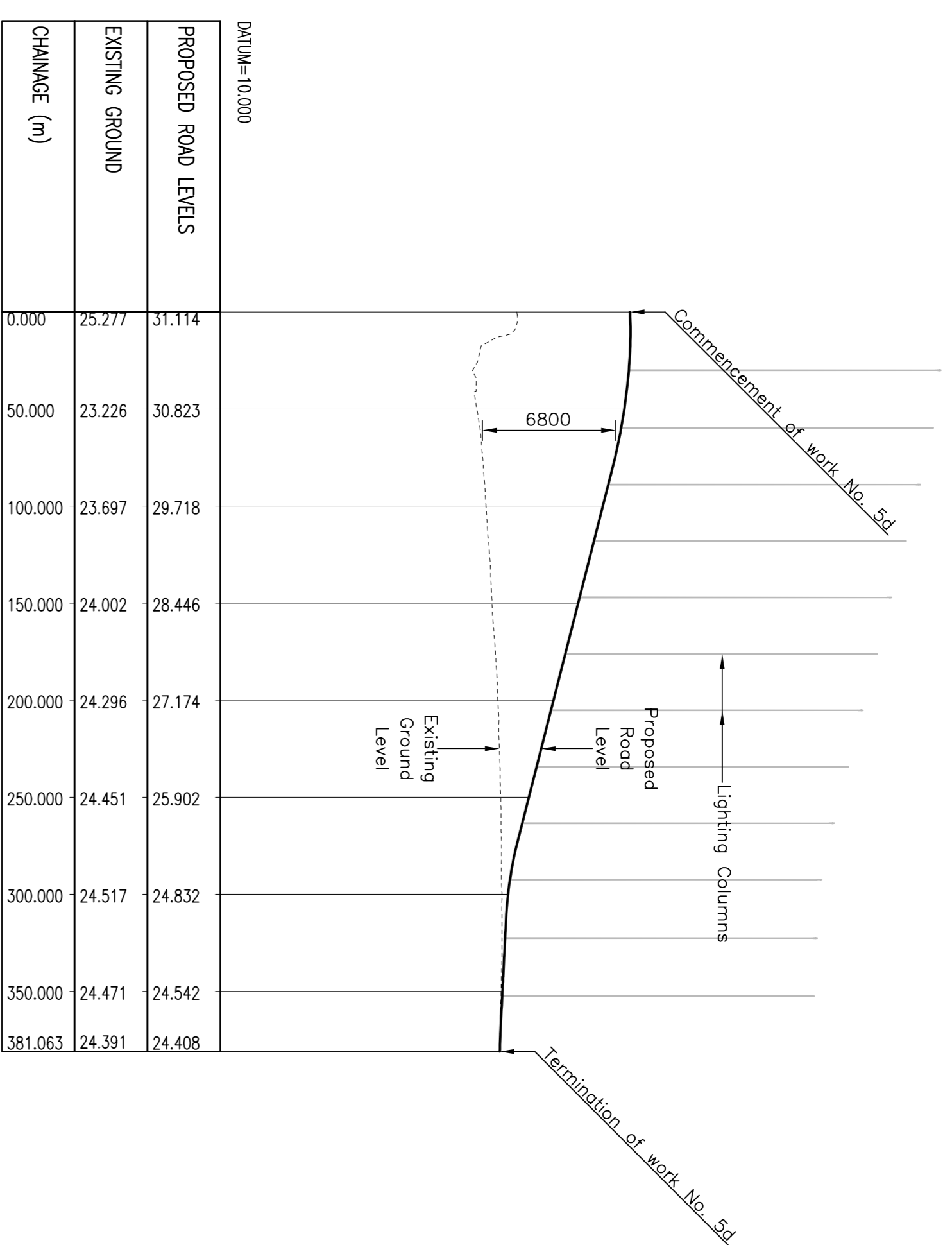


BOROUGH OF HALTON

1. This drawing should only be read in relation to the subject of the title. Other information shown on drawing is to be considered indicative only. Reference should be made to appropriate drawing series for other information.
2. All levels are in meters A.O.D.
3. All dimensions are in millimeters.

KEY

- Proposed carriageway level
- Existing ground level



Client
**THE RIVER MERSEY
 (MERSEY GATEWAY BRIDGE)
 ORDER**

Project
**THE RIVER MERSEY
 (MERSEY GATEWAY BRIDGE)
 ORDER**

Drawing Title
**TRANSPORT AND WORKS
 ACT 1992
 LONG SECTIONS
 SHEET 9 OF 9**



20 Nicholas Street, Chester, CH1 2NX
 Tel: 01244 31985 Fax: 01244 31959 www.gifford.com

Scale (at A1) Date Drawn
 1:2500h / 1:250v May 08 BAH

Dwg. no. Rev.
B4027/4/TWA/100/18

This map is reproduced from Ordnance Survey material with the permission of Ordnance Survey on behalf of the Controller of Her Majesty's Stationery Office. Crown copyright. Unauthorised reproduction of this map is prohibited. Licence No. 100018542 2007. Warrington Borough Council Licence No. L6079889 2002.

