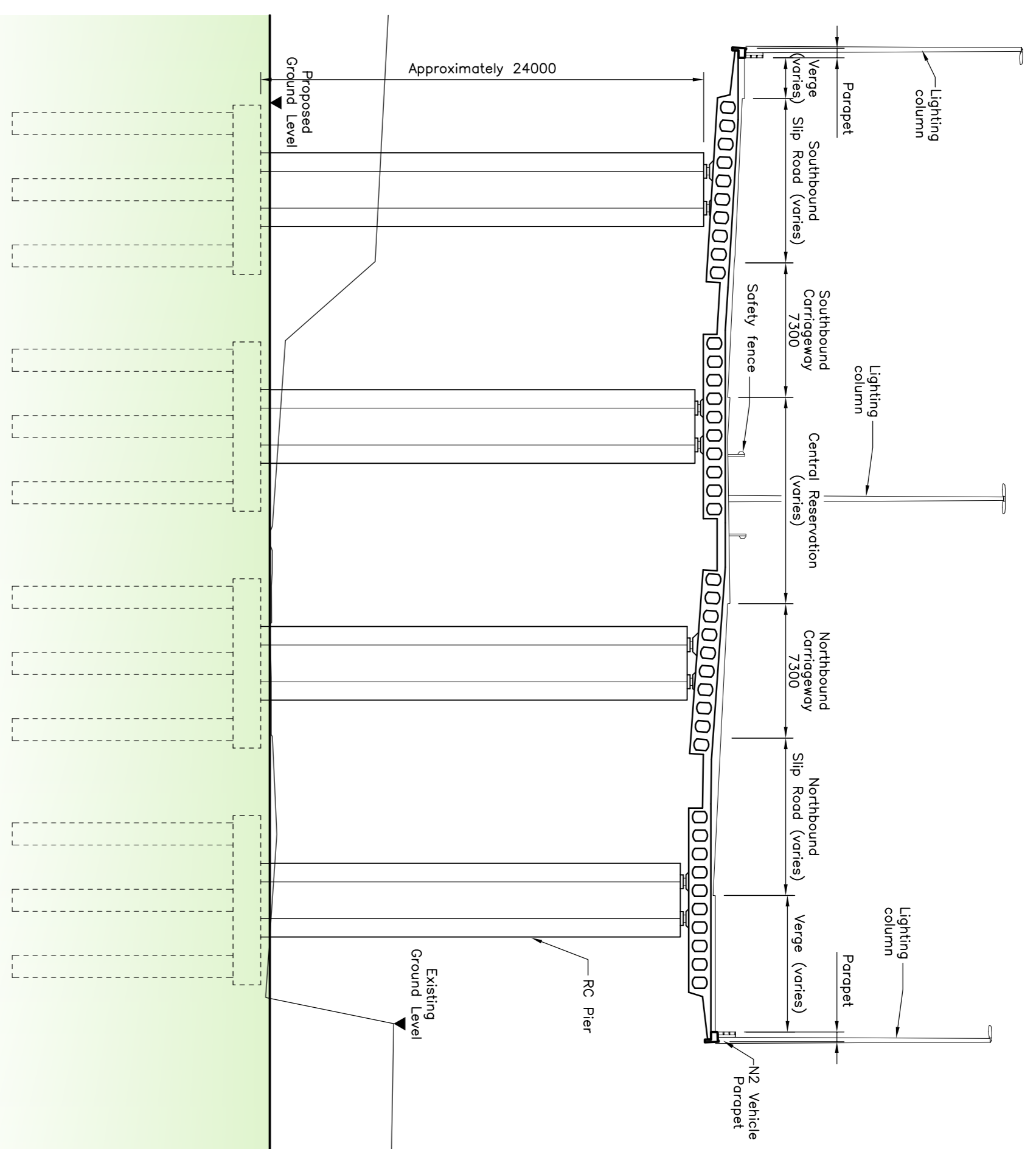
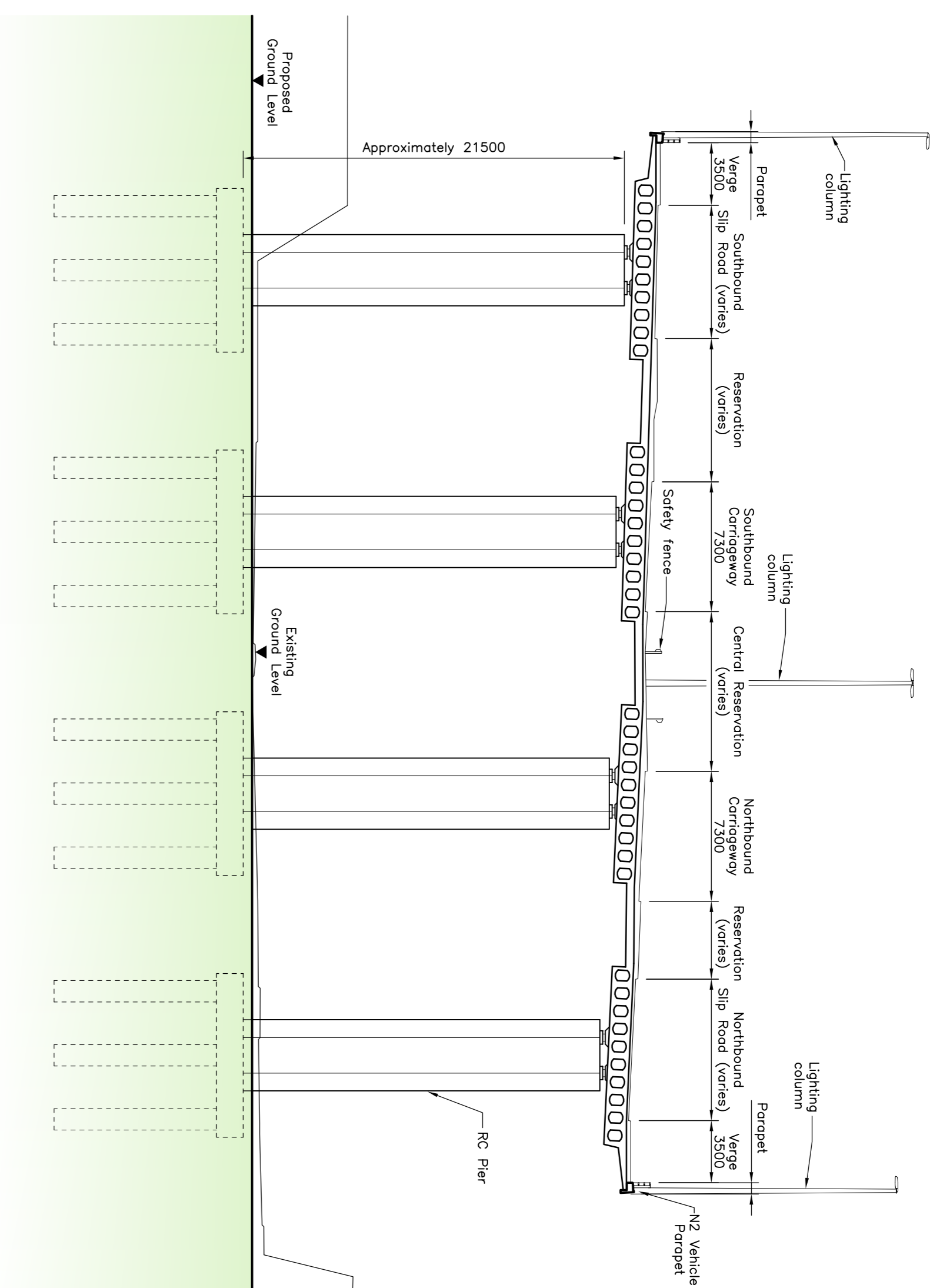


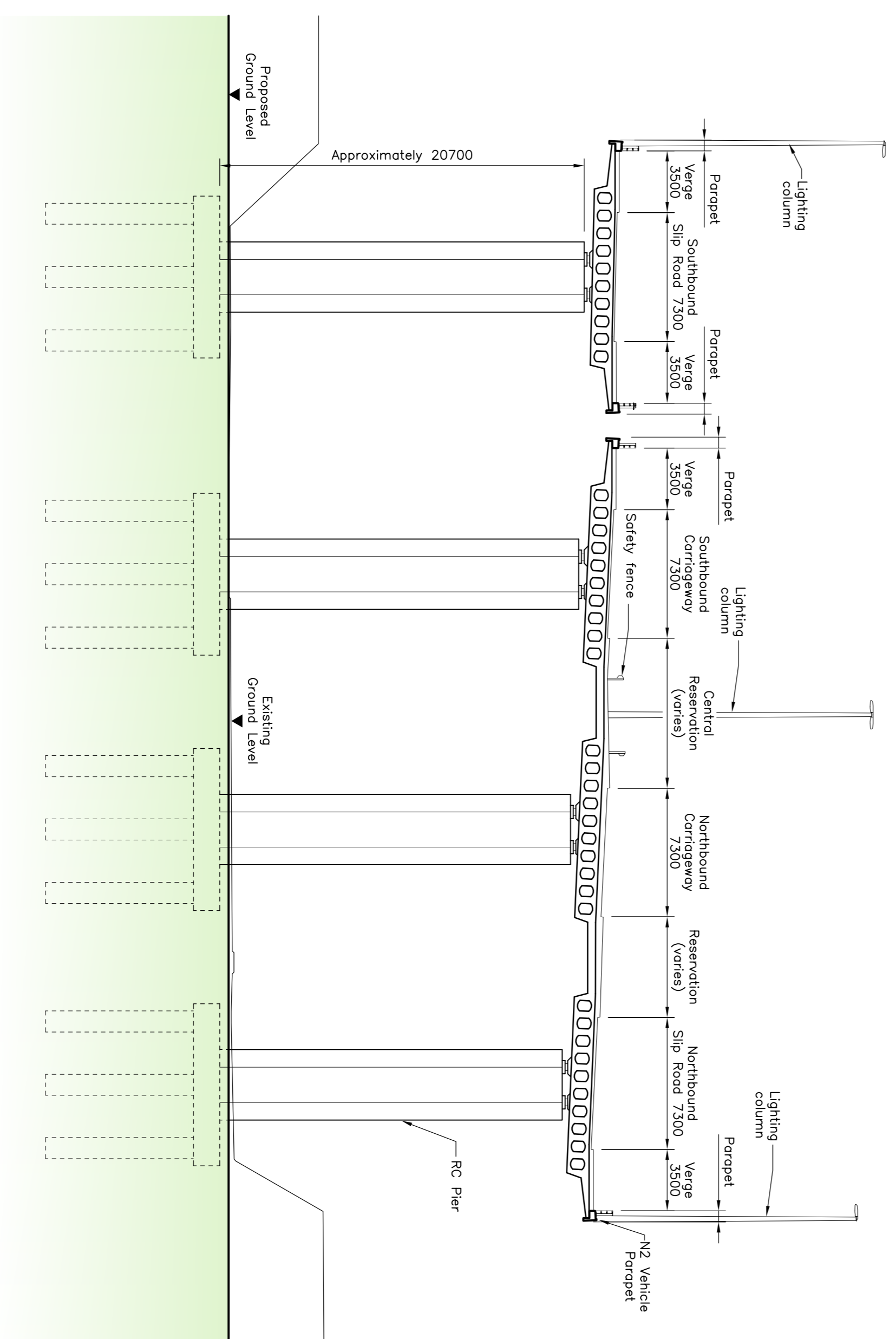
NOTES
 1. This drawing to be read in conjunction with drawing number B4027/4/B/902.



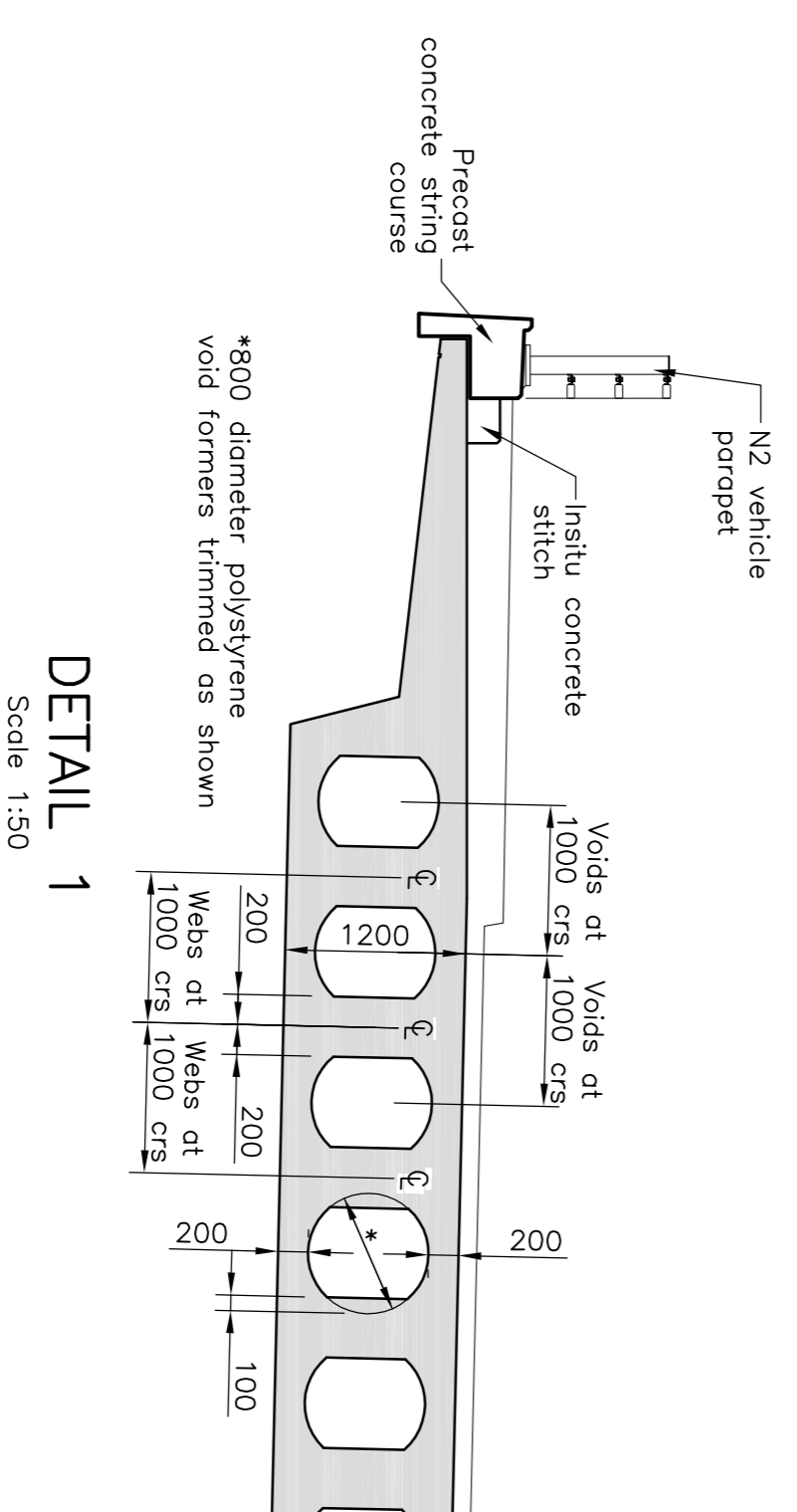
CROSS SECTION AT CHAINAGE 4700.000
 Scale 1:200



CROSS SECTION AT CHAINAGE APPROX 4800.000
 Scale 1:200



CROSS SECTION AT CHAINAGE 4820.000
 Scale 1:200



DETAIL 1
 Scale 1:50

Rev.	Description
1	PLANNING DIRECTION
LL	Drawn
PH	Chkd.
SWJ	Apprvd
15.03.08	Date



Project
 THE RIVER MERSEY
 (MERSEY GATEWAY BRIDGE)
 ORDER

Drawing Title
 PLANNING DIRECTION
 ASTMOOR VIADUCT
 GENERAL ARRANGEMENT
 (SHEET 2 OF 2)



20 Nicholas Street, Chester, CH1 2NX
 Tel: 01244 31985 Fax: 01244 31959 www.gifford.com

Scale (at A1)	Date	Drawn	LL
AS SHOWN	DEC 2007		

Dwg. no.	Rev.
B4027/4/B/PL/903	-

This map is reproduced from Ordnance Survey material with the permission of Ordnance Survey on behalf of the Controller of Her Majesty's Stationery Office © Crown copyright. Unauthorised reproduction of this map in any form or by any means without the permission in writing from Ordnance Survey is prohibited. Licence No. 100018542 2007. Warrington Borough Council Licence No. LA079898 2002

