
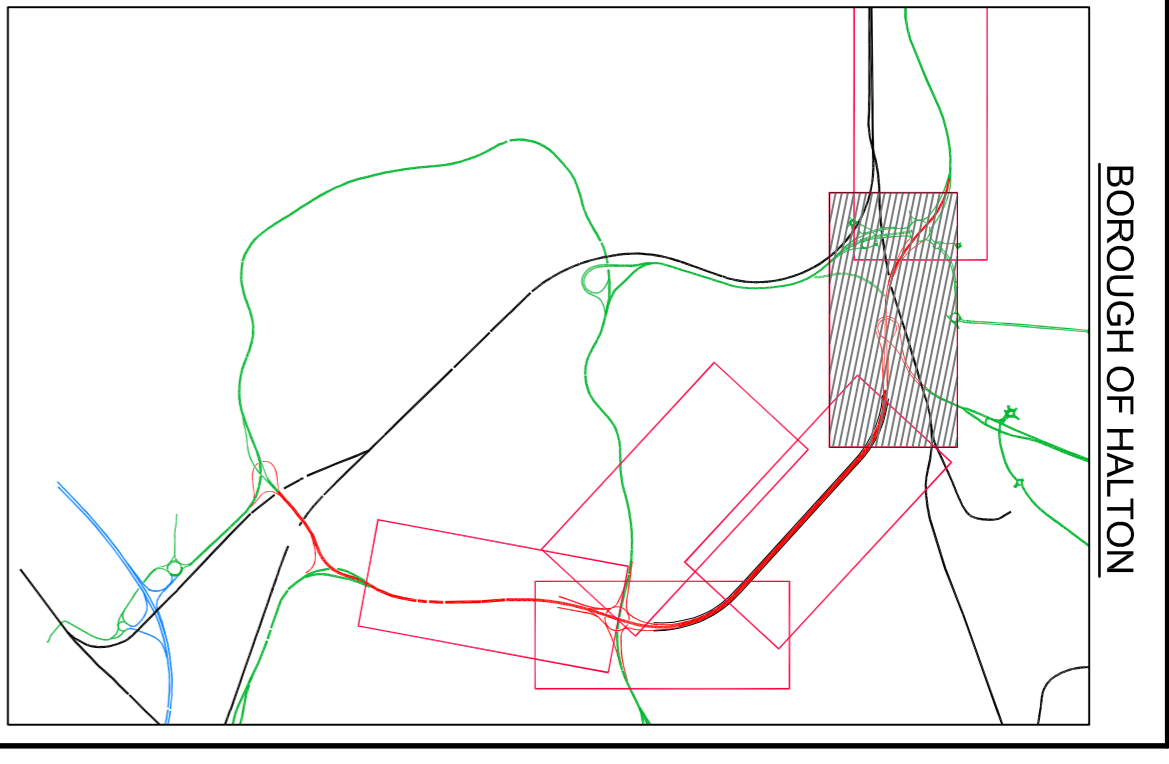


PLAN



LONG SECTION



1. This drawing should only be read in relation to the subject of the title. Other information shown on drawing is to be considered indicative only. Reference should be made to appropriate drawing series for other information.
2. Do not scale from this drawing.
3. Details of toll booths and canopies to be reserved for subsequent approval.

**Key**

- TMA Application boundary
- Planning Application boundary
- Existing Ground
- Fill
- Excavation

**PLANNING DIRECTION**

<b>A</b>	BAH	BAH
	SWJ	AJR
	SWJ	SWJ
	SWJ	SWJ
	28.03.08	15.05.08
	PLANNING APPLICATION	PLANNING APPLICATION Amendments.

**PLANNING APPLICATION**

<b>B</b>	BAH	BAH
	SWJ	AJR
	SWJ	SWJ
	SWJ	SWJ
	28.03.08	21.05.08
	PLANNING APPLICATION	PLANNING APPLICATION Amendments.

Rev.	Drawn	Chkd.	Apprvd.	Date	Description
1	DJ	JMB	SWJ	28.03.08	PLANNING APPLICATION

**Client**

**the mersey gateway**  
A BRIDGE TO PROSPERITY


**Northwest**  
REGIONAL DEVELOPMENT AGENCY

**Project**

**THE RIVER MERSEY (MERSEY GATEWAY BRIDGE) ORDER**

**Drawing Title**

**PLANNING DIRECTION GENERAL ARRANGEMENT 1:2,500 SCALE SHEET 3 OF 7**



20 Nicholas Street, Chester, CH1 2NX  
Tel: 01244 31855 Fax: 01244 31850 www.gifford.com

Scale (at A1) Date Drawn

1:2500(H) 1:250(V) March 08 BAH

Dwg. no. **B4027/4/H/100/202** Rev. **B**

This map is reproduced from Ordnance Survey material with the permission of Ordnance Survey on behalf of the Controller of Her Majesty's Stationery Office. Crown copyright. Unauthorised reproduction of this map is prohibited. Ordnance Survey Licence No. 100018502 2007. Warrington Borough Council Licence No. LA079898 2002.

10 0 10 20 50 100mm NATURAL SCALE